

A12 Chelmsford to A120 widening scheme

TR010060

2.3.1 TRAFFIC REGULATION MEASURES SPEED LIMITS

APFP Regulation 5(2)(o)

Planning Act 2008

Infrastructure Planning (Applications: Prescribed
Forms and Procedure) Regulations 2009

Volume 2

August 2022

Infrastructure Planning

Planning Act 2008

A12 Chelmsford to A120 widening scheme
Development Consent Order 202[]

TRAFFIC REGULATION MEASURES - SPEED LIMITS

Regulation Number	Regulation 5(2)(o)
Planning Inspectorate Scheme Reference	TR010060
Application Document Reference	TR010060/APP/2.3.1
Author	A12 Project Team, National Highways

Version	Date	Status of Version
Rev 1	August 2022	DCO Application

CONTENTS

1	Introduction	2
1.1	General.....	2
2	Schedule of plans included in this application document	3

1 Introduction

1.1 General

- 1.1.1 National Highways (the Applicant) has submitted an application under section 37 of the Planning Act 2008 (the “2008 Act”) to the Secretary of State for Transport via the Planning Inspectorate (the Inspectorate) for an order to grant development consent for the A12 Chelmsford to A120 widening scheme (the proposed scheme).
- 1.1.2 These Traffic Regulation Measures Speed Limits Plans (‘these Plans’) have been prepared to accompany the application for a Development Consent Order (DCO), made by the Applicant to the Secretary of State for Transport (SoS) via the Planning Inspectorate.
- 1.1.3 The proposed scheme comprises improvements to the A12 between junction 19 (Boreham interchange) and junction 25 (Marks Tey interchange), a distance of approximately 24km, or 15 miles. The proposed scheme involves widening the A12 to three lanes through out (where it is not already three lanes) with a bypass between junctions 22 and 23 and a second bypass between junctions 24 and 25. It also includes safety improvements, including closing off existing private and local direct accesses onto the main carriageway, and providing alternative provision for walkers, cyclists and horse riders (WCH) to existing routes along the A12, which would be removed. A detailed description of the proposed scheme can be found in Chapter 2 of the Environmental Statement [TR010060/APP/6.1].
- 1.1.4 These Plans comprise part of the DCO application documentation and are included in compliance with Regulation 5(2)(o) of the Infrastructure Planning (Applications: Prescribed Forms and Procedure) Regulations 2009 (‘the 2009 Regulations’), which requires:
- ‘5(2)(o) any other plans, drawings and sections necessary to describe the proposals for which development consent is sought, showing details of design, external appearance, and the preferred layout of buildings or structures, drainage, surface water management, means of vehicular and pedestrian access, any car parking to be provided, and means of landscaping’.*
- 1.1.5 These Plans are also being submitted under Regulation 5(4) of the 2009 Regulations which states:
- ‘Where a plan comprises three or more separate sheets a key plan must be provided showing the relationship between the different sheets.’*
- 1.1.6 As these Plans are part of the DCO application documentation, they should be read alongside (and are informed by) the other Application Documents, in particular, Schedule 3 of the draft DCO [TR010060/APP/3.1].

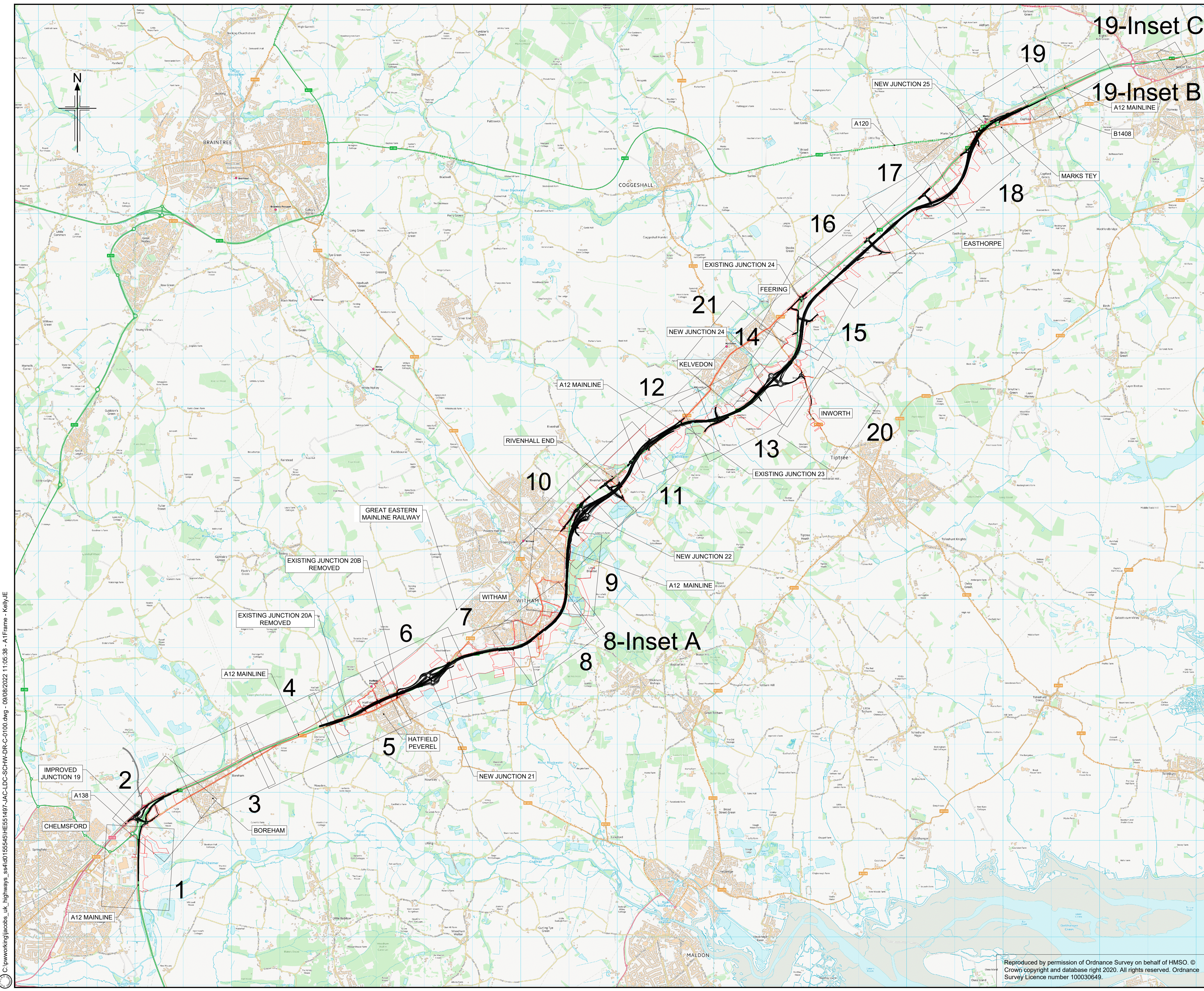
2 Schedule of plans included in this Application Document

Drawing number	Drawing title	Revision
HE551497-JAC-LDC-SCHW-DR-C-0100	TRAFFIC REGULATION MEASURES - SPEED LIMITS - KEY PLAN	P01
HE551497-JAC-LDC-SCHW-DR-C-0101	TRAFFIC REGULATION MEASURES - SPEED LIMITS - SHEET 1 OF 21	P01
HE551497-JAC-LDC-SCHW-DR-C-0102	TRAFFIC REGULATION MEASURES - SPEED LIMITS - SHEET 2 OF 21	P01
HE551497-JAC-LDC-SCHW-DR-C-0103	TRAFFIC REGULATION MEASURES - SPEED LIMITS - SHEET 3 OF 21	P01
HE551497-JAC-LDC-SCHW-DR-C-0104	TRAFFIC REGULATION MEASURES - SPEED LIMITS - SHEET 4 OF 21	P01
HE551497-JAC-LDC-SCHW-DR-C-0105	TRAFFIC REGULATION MEASURES - SPEED LIMITS - SHEET 5 OF 21	P01
HE551497-JAC-LDC-SCHW-DR-C-0106	TRAFFIC REGULATION MEASURES - SPEED LIMITS - SHEET 6 OF 21	P01
HE551497-JAC-LDC-SCHW-DR-C-0107	TRAFFIC REGULATION MEASURES - SPEED LIMITS - SHEET 7 OF 21	P01
HE551497-JAC-LDC-SCHW-DR-C-0108	TRAFFIC REGULATION MEASURES - SPEED LIMITS - SHEET 8 OF 21	P01
HE551497-JAC-LDC-SCHW-DR-C-0109	TRAFFIC REGULATION MEASURES - SPEED LIMITS - SHEET 9 OF 21	P01
HE551497-JAC-LDC-SCHW-DR-C-0110	TRAFFIC REGULATION MEASURES - SPEED LIMITS - SHEET 10 OF 21	P01
HE551497-JAC-LDC-SCHW-DR-C-0111	TRAFFIC REGULATION MEASURES - SPEED LIMITS - SHEET 11 OF 21	P01
HE551497-JAC-LDC-SCHW-DR-C-0112	TRAFFIC REGULATION MEASURES - SPEED LIMITS - SHEET 12 OF 21	P01
HE551497-JAC-LDC-SCHW-DR-C-0113	TRAFFIC REGULATION MEASURES - SPEED LIMITS - SHEET 13 OF 21	P01
HE551497-JAC-LDC-SCHW-DR-C-0114	TRAFFIC REGULATION MEASURES - SPEED LIMITS - SHEET 14 OF 21	P01
HE551497-JAC-LDC-SCHW-DR-C-0115	TRAFFIC REGULATION MEASURES - SPEED LIMITS - SHEET 15 OF 21	P01
HE551497-JAC-LDC-SCHW-DR-C-0116	TRAFFIC REGULATION MEASURES - SPEED LIMITS - SHEET 16 OF 21	P01
HE551497-JAC-LDC-SCHW-DR-C-0117	TRAFFIC REGULATION MEASURES - SPEED LIMITS - SHEET 17 OF 21	P01

TRAFFIC REGULATION MEASURES - SPEED LIMITS

Drawing number	Drawing title	Revision
HE551497-JAC-LDC-SCHW-DR-C-0118	TRAFFIC REGULATION MEASURES - SPEED LIMITS - SHEET 18 OF 21	P01
HE551497-JAC-LDC-SCHW-DR-C-0119	TRAFFIC REGULATION MEASURES - SPEED LIMITS - SHEET 19 OF 21	P01
HE551497-JAC-LDC-SCHW-DR-C-0120	TRAFFIC REGULATION MEASURES - SPEED LIMITS - SHEET 20 OF 21	P01
HE551497-JAC-LDC-SCHW-DR-C-0121	TRAFFIC REGULATION MEASURES - SPEED LIMITS - SHEET 21 OF 21	P01

Appendix A Traffic Regulation Measures Speed Limit Plans



- NOTES**
1. ALL DIMENSIONS ARE IN METRES UNLESS OTHERWISE STATED.
 2. THIS PLAN SHOULD BE READ IN CONJUNCTION WITH OTHER PLAN APPLICATION DOCUMENTS IN PARTICULAR SCHEDULE 3 OF THE DEVELOPMENT CONSENT ORDER.

LEGEND

ORDER LIMITS

Rev	Rev. Date	Purpose of revision	Drawn	Checked	Rev'd	Appr'd
P01	08/08/22	FINAL FOR DCO APPLICATION	JK	DB	CA	SG
Development Consent Order Number:			Development Consent Order Drawing Number:			
TR010060			TR010060/APP/2.3.1			



Client: national highways

Project: A12 CHELMSFORD TO A120 WIDENING SCHEME

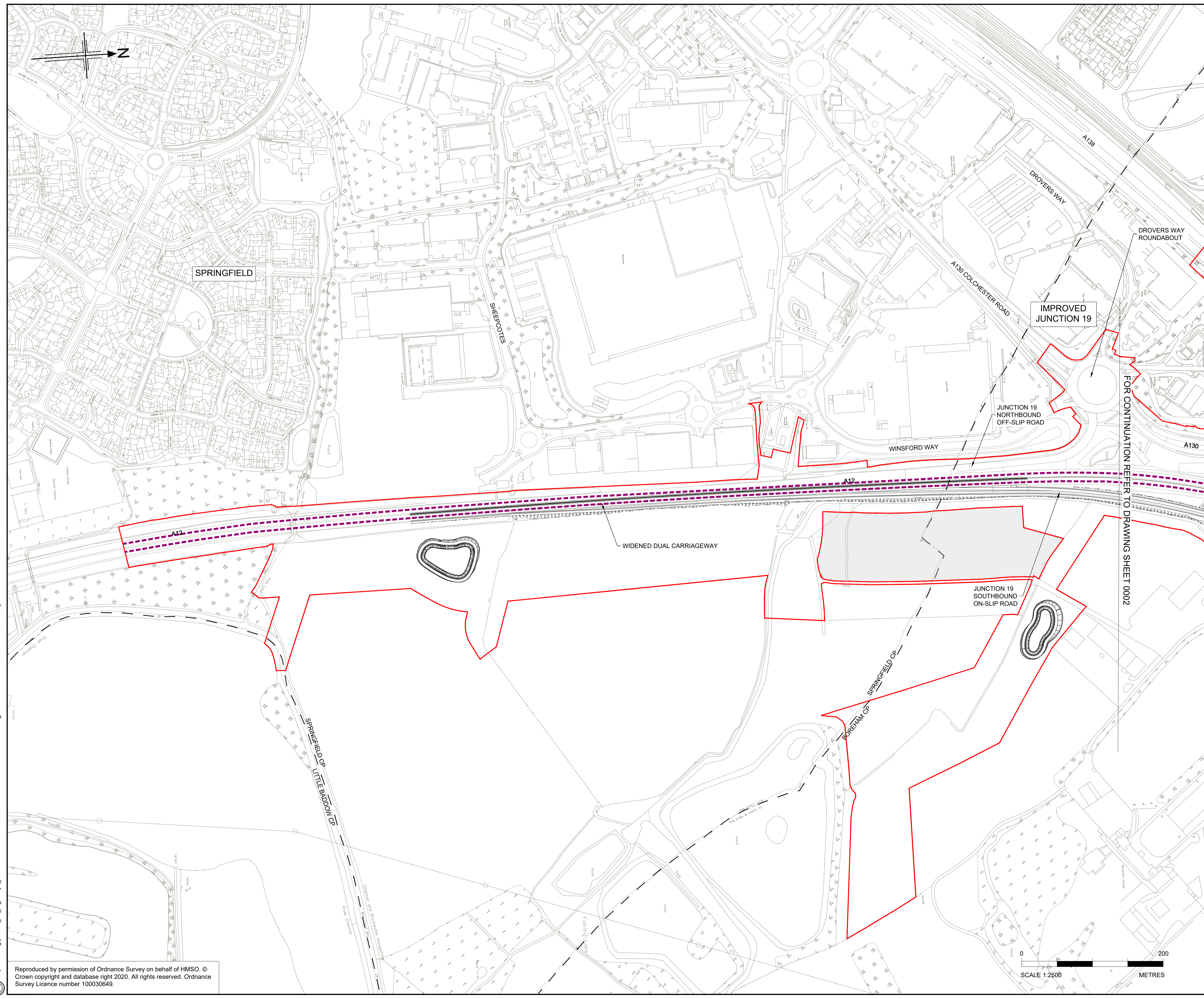
Drawing title: TRAFFIC REGULATION MEASURES
SPEED LIMITS
KEY PLAN

Regulation	REGULATION 5(2)(o)	
Purpose of issue	DCO APPLICATION	
State Code	Preliminary	
Project Stage	PCF 3	Drawing status
Scale at A1 (841x594mm)	NTS	S4
Jacobs No.	B36601D1	Rev
Client no.	HE551497	P01

Drawing number: HE551497 - JAC - LDC - SCHW
 Originator: JAC
 Volume: -DR- C -0100
 Location: SCHW
 Type: -DR-
 Role: C
 Number: 0100

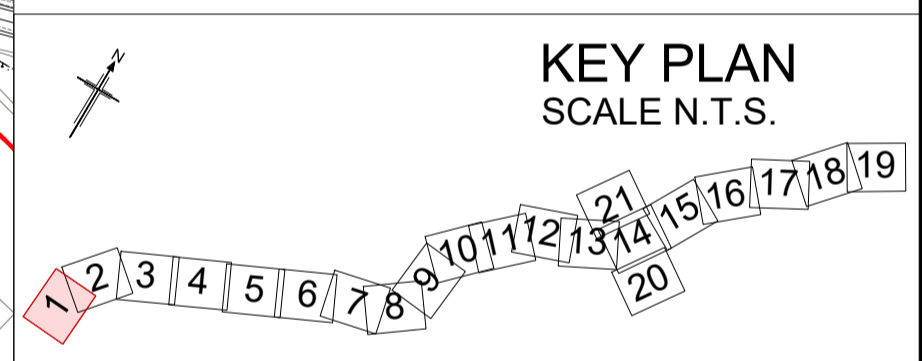
C:\working\jacobs_uk_highways_ssa\01554545HE551497-JAC-LDC-SCHW-DR-C-0100.dwg - 09/08/2022 11:05:38 - A1Frame - KellyUE

Reproduced by permission of Ordnance Survey on behalf of HMSO. © Crown copyright and database right 2020. All rights reserved. Ordnance Survey Licence number 100030649.



- NOTES:**
- ALL DIMENSIONS ARE IN METRES UNLESS OTHERWISE STATED
 - THIS PLAN SHOULD BE READ IN CONJUNCTION WITH OTHER APPLICATION DOCUMENTS IN PARTICULAR SCHEDULE 3 OF THE DEVELOPMENT CONSENT ORDER [TR010060/APP/2.3]

- LEGEND:**
- 30 MPH SPEED LIMIT (RESTRICTED ROAD)
 - - - 30 MPH SPEED LIMIT
 - 40 MPH SPEED LIMIT (DE-RESTRICTED ROAD)
 - - - 40 MPH SPEED LIMIT
 - 50 MPH SPEED LIMIT (DE-RESTRICTED ROAD)
 - - - 50 MPH SPEED LIMIT
 - NATIONAL SPEED LIMIT (DE-RESTRICTED ROAD)
 - - - NATIONAL SPEED LIMIT
 - VARIABLE SPEED LIMIT (DE-RESTRICTED ROAD)
 - - - VARIABLE SPEED LIMIT
 - TRAFFIC REGULATION MEASURE REFERENCE LABEL
 - - - PARISH BOUNDARY
 - ADMINISTRATIVE BOUNDARY
 - ORDER LIMITS
 - LAND NOT INCLUDED WITHIN THE ORDER LIMIT



P01	08/08/22	FINAL FOR DCO APPLICATION	JK	DB	CA	SG
Rev	Rev. Date	Purpose of revision	Drawn	Checked	Rev'd	Apprv'd

Development Consent Order Number: TR010060
 Development Consent Order Drawing Number: TR010060/APP/2.3.1



Project
A12 CHELMSFORD TO A120 WIDENING SCHEME

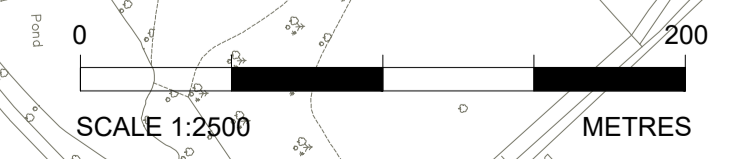
Drawing title
TRAFFIC REGULATION MEASURES
SPEED LIMITS
SHEET 1 OF 21

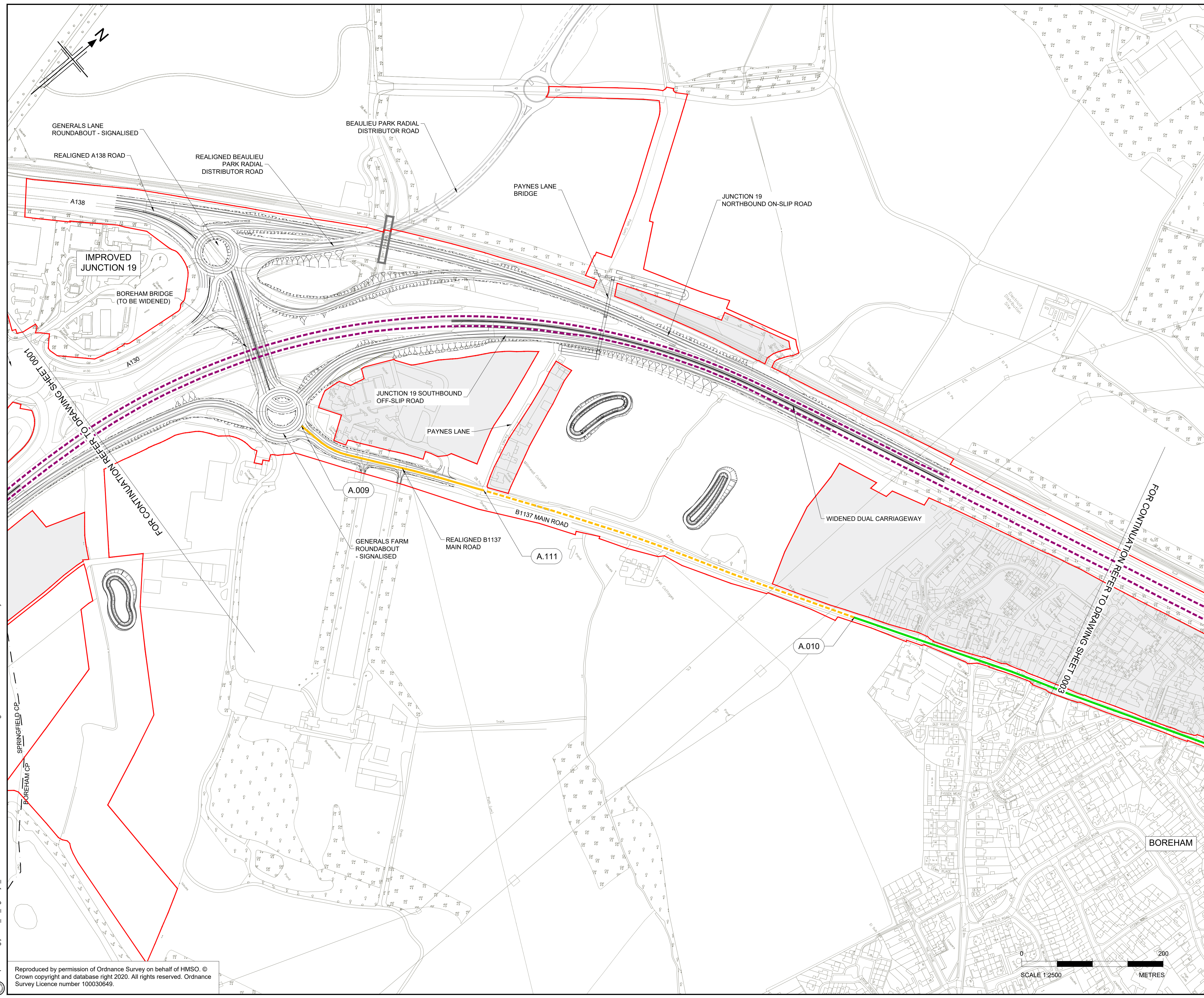
Regulation	REGULATION 5(2)(o)	
Purpose of issue	DCO APPLICATION	
State Code	Preliminary	
Project Stage	PCF 3	Drawing status
Scale at A1 (841x594mm)	1:2500	S4
Jacobs No.	B36601D1	Rev
Client no.	HE551497	P01

Drawing number: HE551497 - JAC - LDC - SCHW - DR - C - 0101
 Originator: JAC
 Volume: LDC
 Location: SCHW
 Type: DR
 Role: C
 Number: 0101

C:\working\jacobs_uk_highways_ssa\d01554545\HE551497-LDC-SCHW-DR-C-0101.dwg - 09/08/2022 21:50:44 - A1Frame - KellyJE

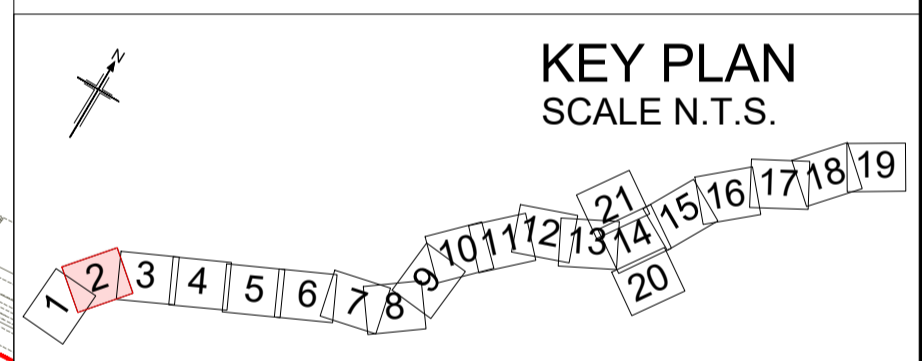
Reproduced by permission of Ordnance Survey on behalf of HMSO. © Crown copyright and database right 2020. All rights reserved. Ordnance Survey Licence number 100030649.





- NOTES:**
1. ALL DIMENSIONS ARE IN METRES UNLESS OTHERWISE STATED
 2. THIS PLAN SHOULD BE READ IN CONJUNCTION WITH OTHER APPLICATION DOCUMENTS IN PARTICULAR SCHEDULE 3 OF THE DEVELOPMENT CONSENT ORDER [TR010060/APP/2.3]

- LEGEND:**
- 30 MPH SPEED LIMIT (RESTRICTED ROAD)
 - 30 MPH SPEED LIMIT
 - 40 MPH SPEED LIMIT (DE-RESTRICTED ROAD)
 - 40 MPH SPEED LIMIT
 - 50 MPH SPEED LIMIT (DE-RESTRICTED ROAD)
 - 50 MPH SPEED LIMIT
 - NATIONAL SPEED LIMIT (DE-RESTRICTED ROAD)
 - NATIONAL SPEED LIMIT
 - VARIABLE SPEED LIMIT (DE-RESTRICTED ROAD)
 - VARIABLE SPEED LIMIT
 - TRAFFIC REGULATION MEASURE REFERENCE LABEL
 - PARISH BOUNDARY
 - ADMINISTRATIVE BOUNDARY
 - ORDER LIMITS
 - LAND NOT INCLUDED WITHIN THE ORDER LIMIT



P01	08/08/22	FINAL FOR DCO APPLICATION	JK	DB	CA	SG
Rev	Rev. Date	Purpose of revision	Drawn	Checked	Rev'd	Appr'd
Development Consent Order Number:			Development Consent Order Drawing Number:			
TR010060			TR010060/APP/2.3.1			



Project
A12 CHELMSFORD TO A120 WIDENING SCHEME

Drawing title
**TRAFFIC REGULATION MEASURES
SPEED LIMITS
SHEET 2 OF 21**

Regulation	REGULATION 5(2)(o)	
Purpose of issue	DCO APPLICATION	
State Code	Preliminary	
Project Stage	PCF 3	Drawing status
Scale at A1 (841x594mm)	1:2500	S4
Jacobs No.	B36601D1	Rev
Client no.	HE551497	P01

Drawing number
HE551497 - JAC - LDC -
SCHW -DR- C -0102

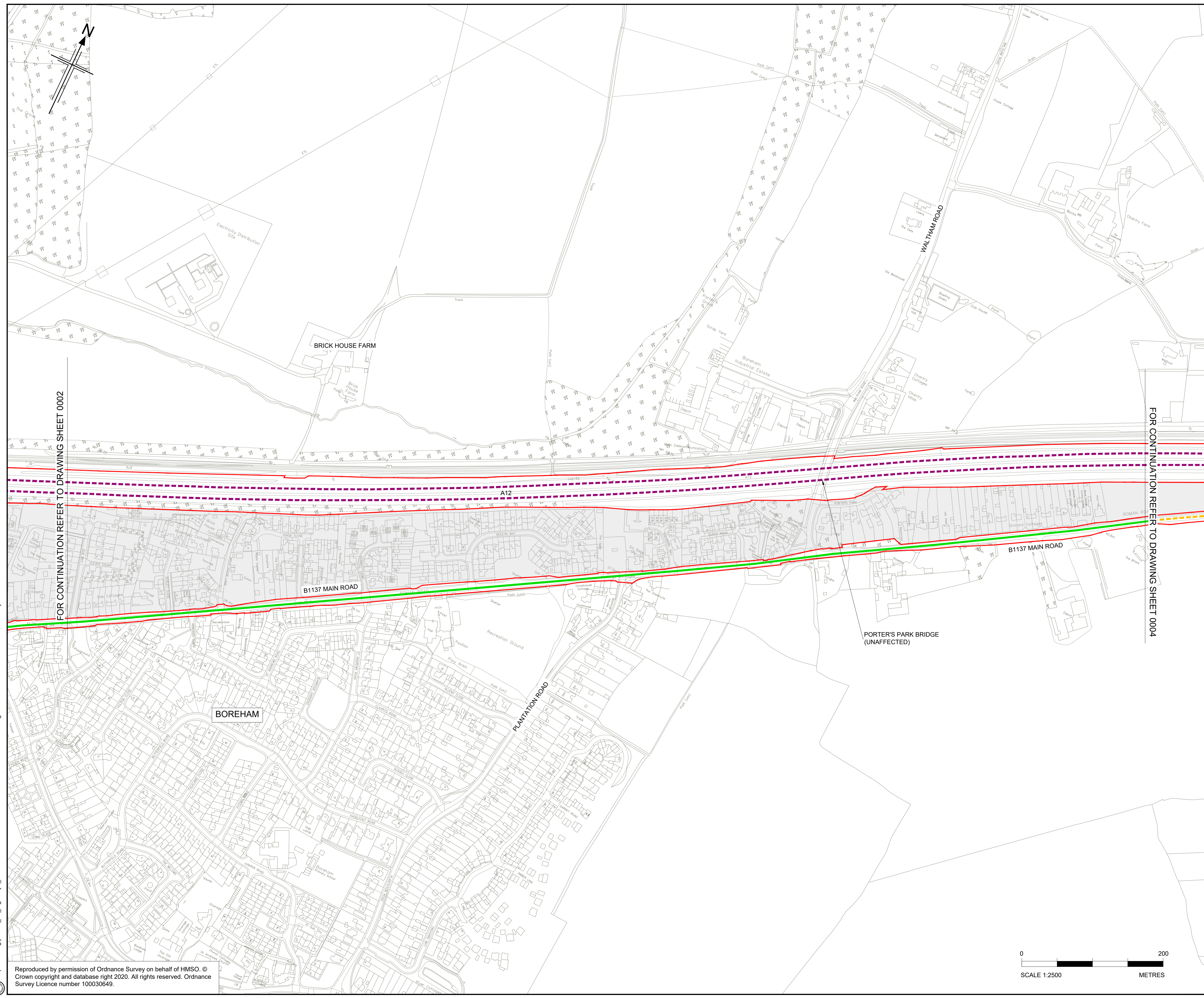
Originator
JAC

Volume
-DR- C -0102

C:\working\jacobs_uk_highways_ssa\d015545\HE551497-LDC-SCHW-DR-C-0102.dwg - 09/08/2022 22:14:11 - A1Frame - KellyJE

Reproduced by permission of Ordnance Survey on behalf of HMSO. © Crown copyright and database right 2020. All rights reserved. Ordnance Survey Licence number 100030649.





- NOTES:**
- ALL DIMENSIONS ARE IN METRES UNLESS OTHERWISE STATED
 - THIS PLAN SHOULD BE READ IN CONJUNCTION WITH OTHER APPLICATION DOCUMENTS IN PARTICULAR SCHEDULE 3 OF THE DEVELOPMENT CONSENT ORDER [TR010060/APP/2.3]

- LEGEND:**
- 30 MPH SPEED LIMIT (RESTRICTED ROAD)
 - 30 MPH SPEED LIMIT
 - 40 MPH SPEED LIMIT (DE-RESTRICTED ROAD)
 - 40 MPH SPEED LIMIT
 - 50 MPH SPEED LIMIT (DE-RESTRICTED ROAD)
 - 50 MPH SPEED LIMIT
 - NATIONAL SPEED LIMIT (DE-RESTRICTED ROAD)
 - NATIONAL SPEED LIMIT
 - VARIABLE SPEED LIMIT (DE-RESTRICTED ROAD)
 - VARIABLE SPEED LIMIT
 - TRAFFIC REGULATION MEASURE REFERENCE LABEL
 - PARISH BOUNDARY
 - ADMINISTRATIVE BOUNDARY
 - ORDER LIMITS
 - LAND NOT INCLUDED WITHIN THE ORDER LIMIT

FOR CONTINUATION REFER TO DRAWING SHEET 0002

FOR CONTINUATION REFER TO DRAWING SHEET 0004

KEY PLAN
SCALE N.T.S.

P01	08/08/22	FINAL FOR DCO APPLICATION	JK	DB	CA	SG
Rev	Rev. Date	Purpose of revision	Drawn	Checked	Rev'd	Appr'd

Development Consent Order Number:	Development Consent Order Drawing Number:
TR010060	TR010060/APP/2.3.1



Project

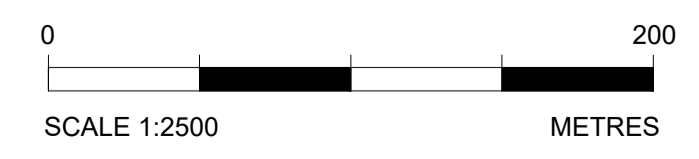
A12 CHELMSFORD TO A120 WIDENING SCHEME

Drawing title

**TRAFFIC REGULATION MEASURES
SPEED LIMITS
SHEET 3 OF 21**

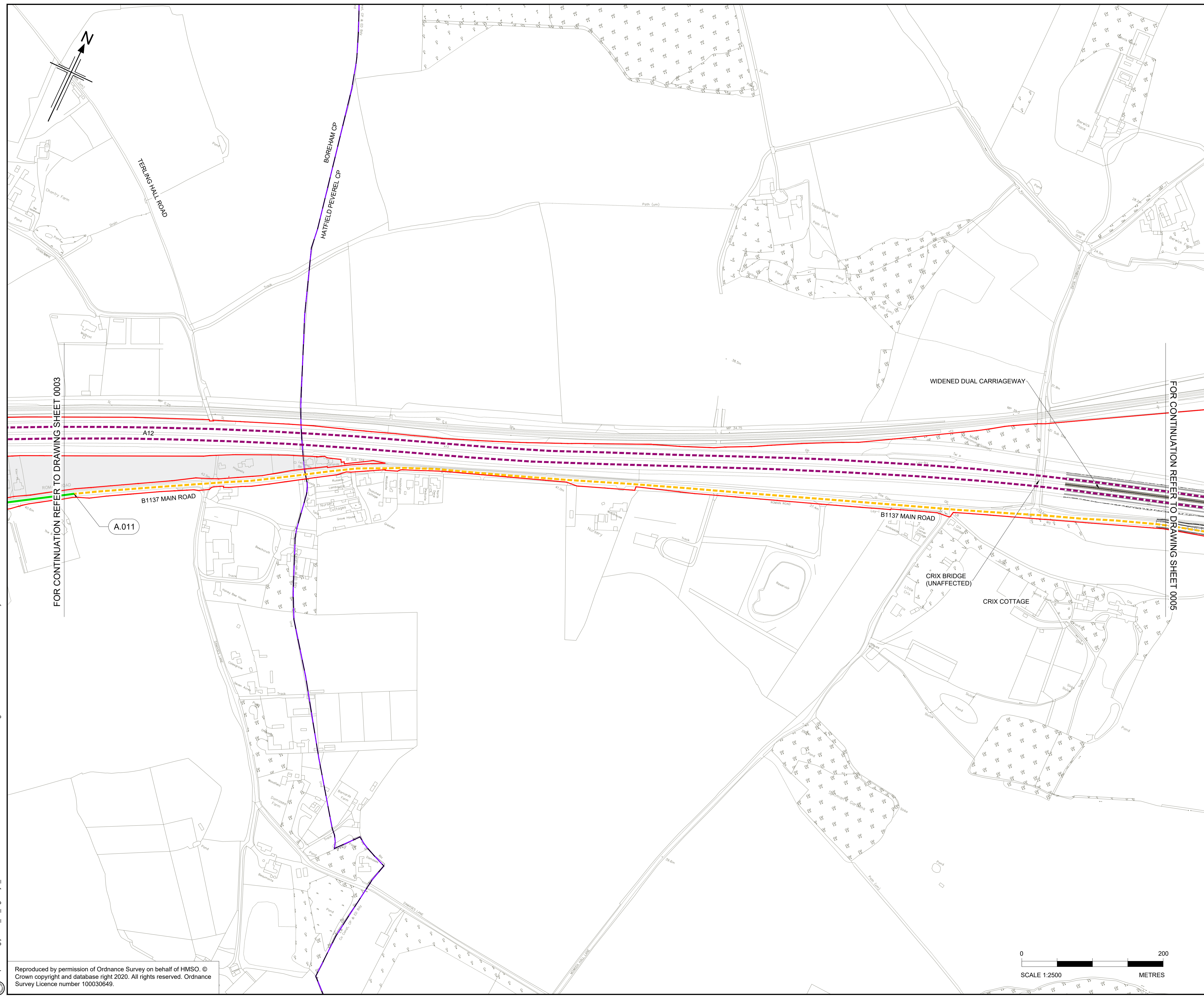
Regulation	REGULATION 5(2)(o)	
Purpose of issue	DCO APPLICATION	
State Code	Preliminary	
Project Stage	PCF 3	Drawing status
Scale at A1 (841x594mm)	1:2500	S4
Jacobs No.	B36601D1	Rev
Client no.	HE551497	P01

Drawing number	PIN	Originator	Volume
HE551497	JAC	LDC	-
Location	Type	Role	Number
SCHW	-DR-	C	0103



C:\working\jacobs_uk_highways_ssa\d0155451HE551497-JAC-LDC-SCHW-DR-C-0103.dwg - 09/08/2022 22:15:10 - A1Frame - KellyUE

Reproduced by permission of Ordnance Survey on behalf of HMSO. © Crown copyright and database right 2020. All rights reserved. Ordnance Survey Licence number 100030649.

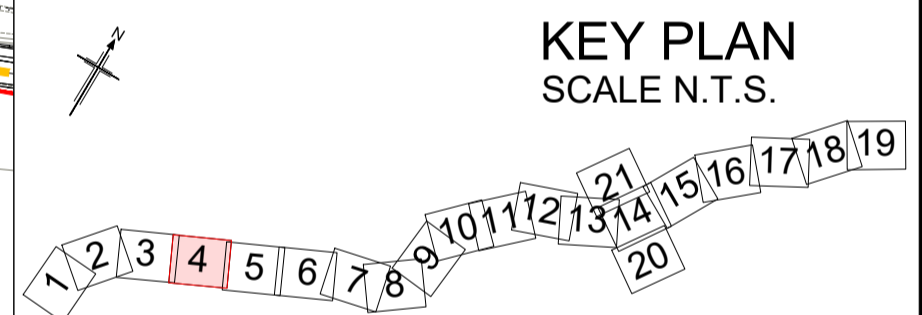


- NOTES:**
- ALL DIMENSIONS ARE IN METRES UNLESS OTHERWISE STATED
 - THIS PLAN SHOULD BE READ IN CONJUNCTION WITH OTHER APPLICATION DOCUMENTS IN PARTICULAR SCHEDULE 3 OF THE DEVELOPMENT CONSENT ORDER [TR010060/APP/2.3]

- LEGEND:**
- 30 MPH SPEED LIMIT (RESTRICTED ROAD)
 - 30 MPH SPEED LIMIT
 - 40 MPH SPEED LIMIT (DE-RESTRICTED ROAD)
 - 40 MPH SPEED LIMIT
 - 50 MPH SPEED LIMIT (DE-RESTRICTED ROAD)
 - 50 MPH SPEED LIMIT
 - NATIONAL SPEED LIMIT (DE-RESTRICTED ROAD)
 - NATIONAL SPEED LIMIT
 - VARIABLE SPEED LIMIT (DE-RESTRICTED ROAD)
 - VARIABLE SPEED LIMIT
 - TRAFFIC REGULATION MEASURE REFERENCE LABEL
 - PARISH BOUNDARY
 - ADMINISTRATIVE BOUNDARY
 - ORDER LIMITS
 - LAND NOT INCLUDED WITHIN THE ORDER LIMIT

FOR CONTINUATION REFER TO DRAWING SHEET 0003

FOR CONTINUATION REFER TO DRAWING SHEET 0005



P01	08/08/22	FINAL FOR DCO APPLICATION	JK	DB	CA	SG
Rev	Rev. Date	Purpose of revision	Drawn	Checked	Rev'd	Appr'd

Development Consent Order Number:	Development Consent Order Number:
TR010060	TR010060/APP/2.3.1

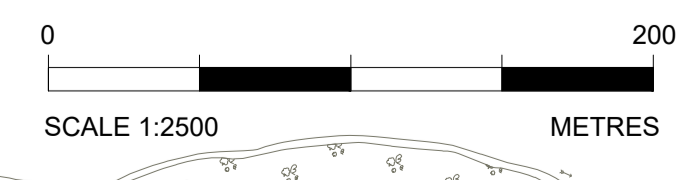


Project
A12 CHELMSFORD TO A120 WIDENING SCHEME

Drawing title
TRAFFIC REGULATION MEASURES
SPEED LIMITS
SHEET 4 OF 21

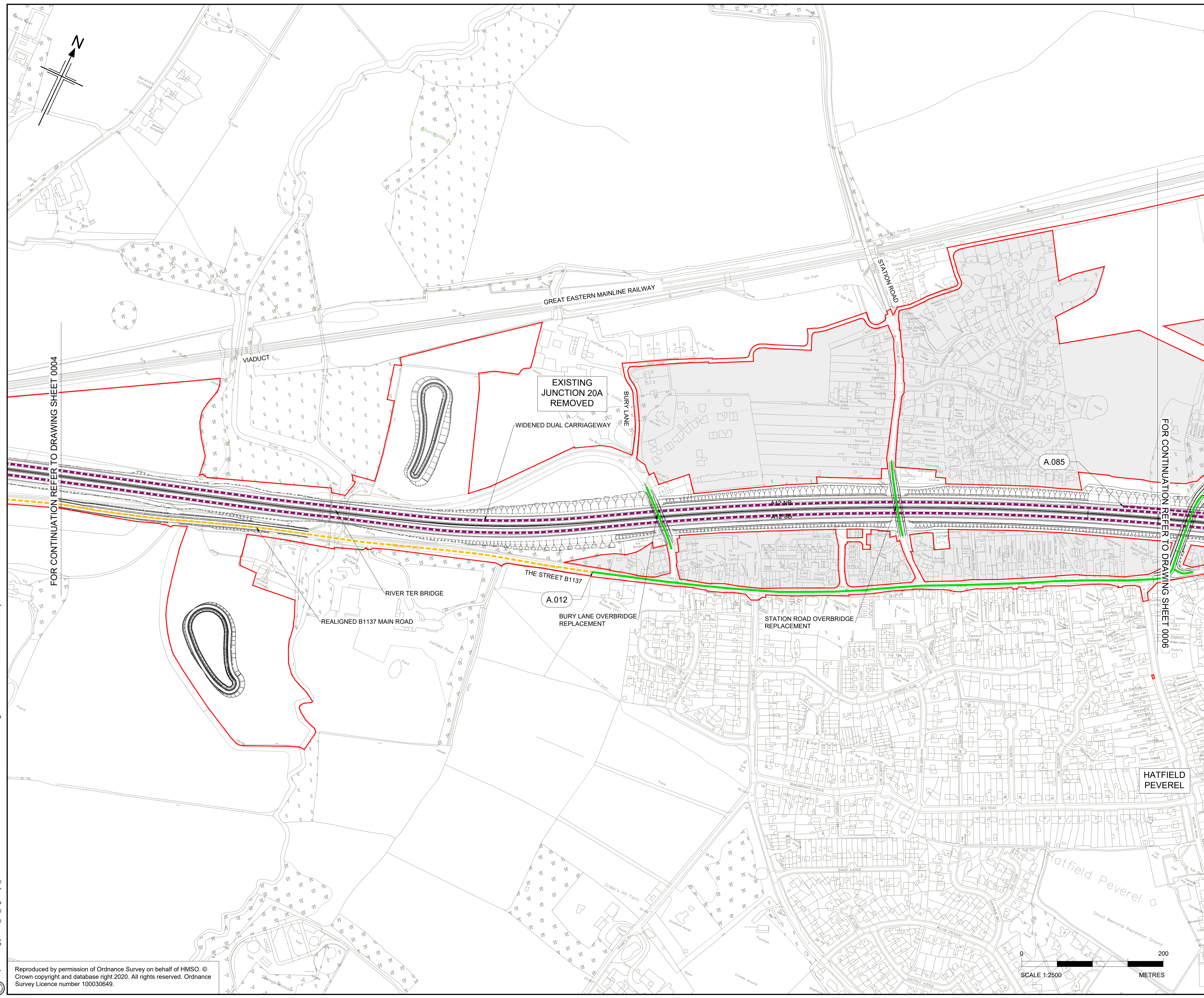
Regulation	REGULATION 5(2)(o)	
Purpose of issue	DCO APPLICATION	
State Code	Preliminary	
Project Stage	PCF 3	Drawing status
Scale at A1 (841x594mm)	1:2500	S4
Jacobs No.	B36601D1	Rev
Client no.	HE551497	P01

Drawing number	PIN	Originator	Volume
HE551497	JAC	LDC	-
Location	Type	Role	Number
SCHW	-DR-	C	0104



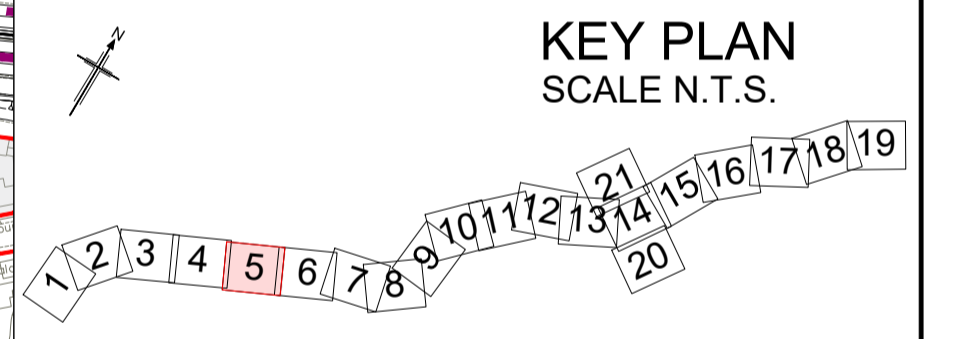
C:\working\jacobs_uk_highways_ssa\015545\HE551497\JAC-LDC-SCHW-DR-C-0104.dwg - 09/08/2022 22:16:10 - A1Frame - KellyJE

Reproduced by permission of Ordnance Survey on behalf of HMSO. © Crown copyright and database right 2020. All rights reserved. Ordnance Survey Licence number 100030649.



- NOTES:**
1. ALL DIMENSIONS ARE IN METRES UNLESS OTHERWISE STATED
 2. THIS PLAN SHOULD BE READ IN CONJUNCTION WITH OTHER APPLICATION DOCUMENTS IN PARTICULAR SCHEDULE 3 OF THE DEVELOPMENT CONSENT ORDER [TR010060/APP/2.3]

- LEGEND:**
- 30 MPH SPEED LIMIT (RESTRICTED ROAD)
 - 30 MPH SPEED LIMIT
 - 40 MPH SPEED LIMIT (DE-RESTRICTED ROAD)
 - 40 MPH SPEED LIMIT
 - 50 MPH SPEED LIMIT (DE-RESTRICTED ROAD)
 - 50 MPH SPEED LIMIT
 - NATIONAL SPEED LIMIT (DE-RESTRICTED ROAD)
 - NATIONAL SPEED LIMIT
 - VARIABLE SPEED LIMIT (DE-RESTRICTED ROAD)
 - VARIABLE SPEED LIMIT
 - TRAFFIC REGULATION MEASURE REFERENCE LABEL
 - PARISH BOUNDARY
 - ADMINISTRATIVE BOUNDARY
 - ORDER LIMITS
 - LAND NOT INCLUDED WITHIN THE ORDER LIMIT



FOR CONTINUATION REFER TO DRAWING SHEET 0004

FOR CONTINUATION REFER TO DRAWING SHEET 0006

P01	08/08/22	FINAL FOR DCO APPLICATION	JK	DB	CA	SG
Rev	Rev. Date	Purpose of revision	Drawn	Checked	Rev'd	Appr'd

Development Consent Order Number:	Development Consent Order Drawing Number:
TR010060	TR010060/APP/2.3.1



Client: **HATFIELD PEVEREL**

Project: **A12 CHELMSFORD TO A120 WIDENING SCHEME**

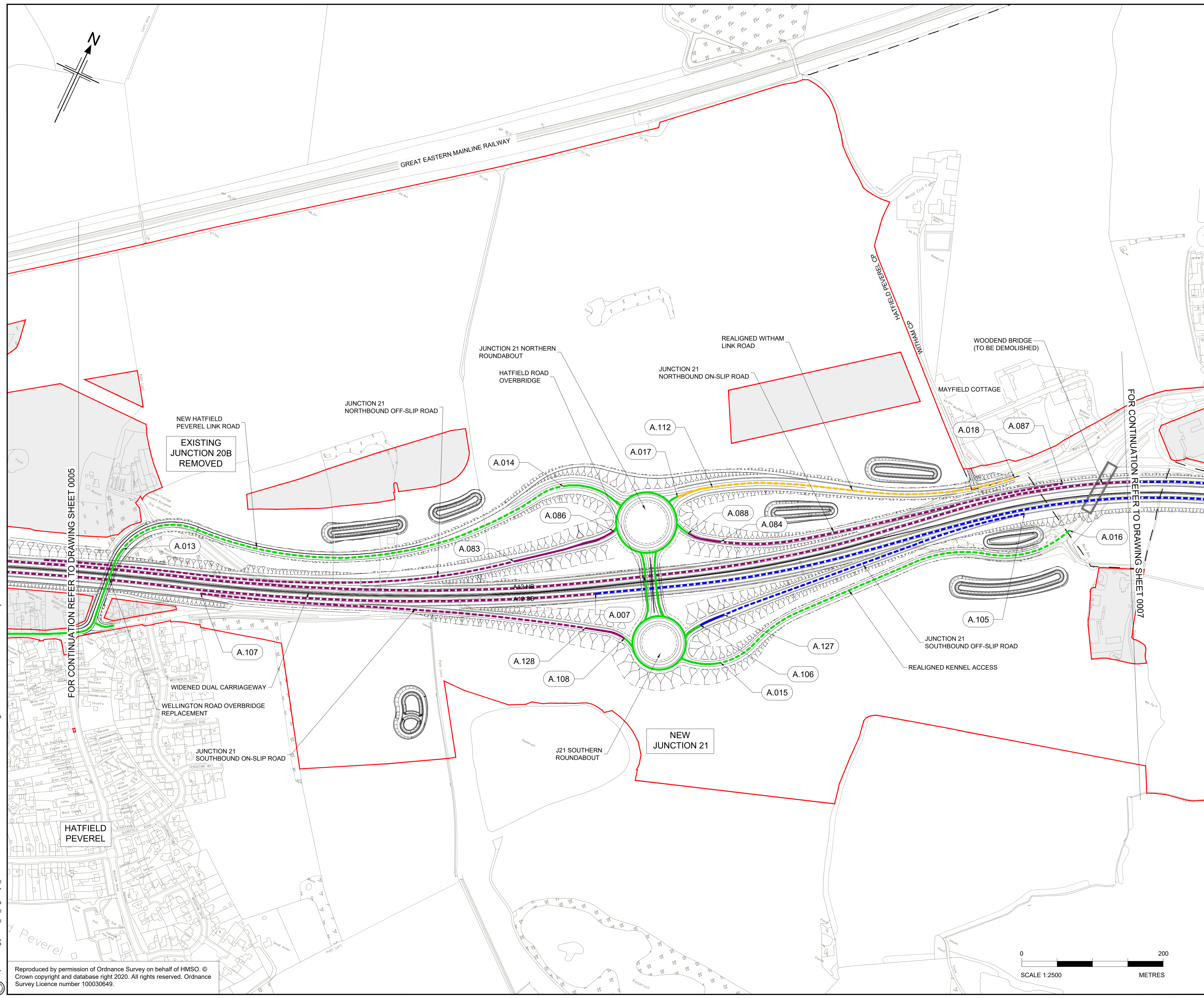
Drawing title: **TRAFFIC REGULATION MEASURES
SPEED LIMITS
SHEET 5 OF 21**

Regulation	REGULATION 5(2)(o)	
Purpose of issue	DCO APPLICATION	
State Code	Preliminary	
Project Stage	PCF 3	Drawing status
Scale at A1 (841x594mm)	1:2500	S4
Jacobs No.	B36601D1	Rev
Client no.	HE551497	P01

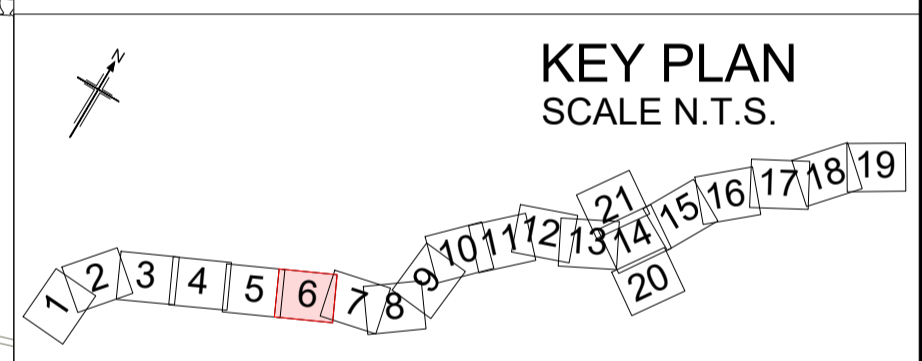
Drawing number	PIN	Originator	Volume
HE551497	JAC	LDC	-
Location	Type	Role	Number
SCHW	-DR-	C	0105

C:\working\jacobs_uk_highways_ssa\015545\HE551497\JAC-LDC-SCHW-DR-C-0105.dwg - 09/08/2022 23:03:32 - A1Frame - KellyUE

Reproduced by permission of Ordnance Survey on behalf of HMSO. © Crown copyright and database right 2020. All rights reserved. Ordnance Survey Licence number 100030649.



- NOTES:**
- ALL DIMENSIONS ARE IN METRES UNLESS OTHERWISE STATED
 - THIS PLAN SHOULD BE READ IN CONJUNCTION WITH OTHER APPLICATION DOCUMENTS IN PARTICULAR SCHEDULE 3 OF THE DEVELOPMENT CONSENT ORDER (TR010060/APP/2.3)
- LEGEND:**
- 30 MPH SPEED LIMIT (RESTRICTED ROAD)
 - 30 MPH SPEED LIMIT
 - 40 MPH SPEED LIMIT (DE-RESTRICTED ROAD)
 - 40 MPH SPEED LIMIT
 - 50 MPH SPEED LIMIT (DE-RESTRICTED ROAD)
 - 50 MPH SPEED LIMIT
 - NATIONAL SPEED LIMIT (DE-RESTRICTED ROAD)
 - NATIONAL SPEED LIMIT
 - VARIABLE SPEED LIMIT (DE-RESTRICTED ROAD)
 - VARIABLE SPEED LIMIT
 - TRAFFIC REGULATION MEASURE REFERENCE LABEL
 - PARISH BOUNDARY
 - ADMINISTRATIVE BOUNDARY
 - ORDER LIMITS
 - LAND NOT INCLUDED WITHIN THE ORDER LIMIT



P01	08/08/22	FINAL FOR DCO APPLICATION	JK	DB	CA	SG
Rev	Rev. Date	Purpose of revision	Drawn	Checked	Rev'd	Appr'd

Development Consent Order Number:	Development Consent Order Drawing Number:
TR010060	TR010060/APP/2.3.1

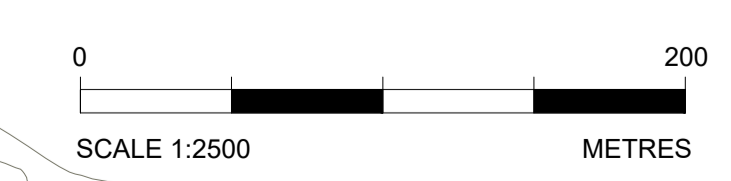


Project
A12 CHELMSFORD TO A120 WIDENING SCHEME

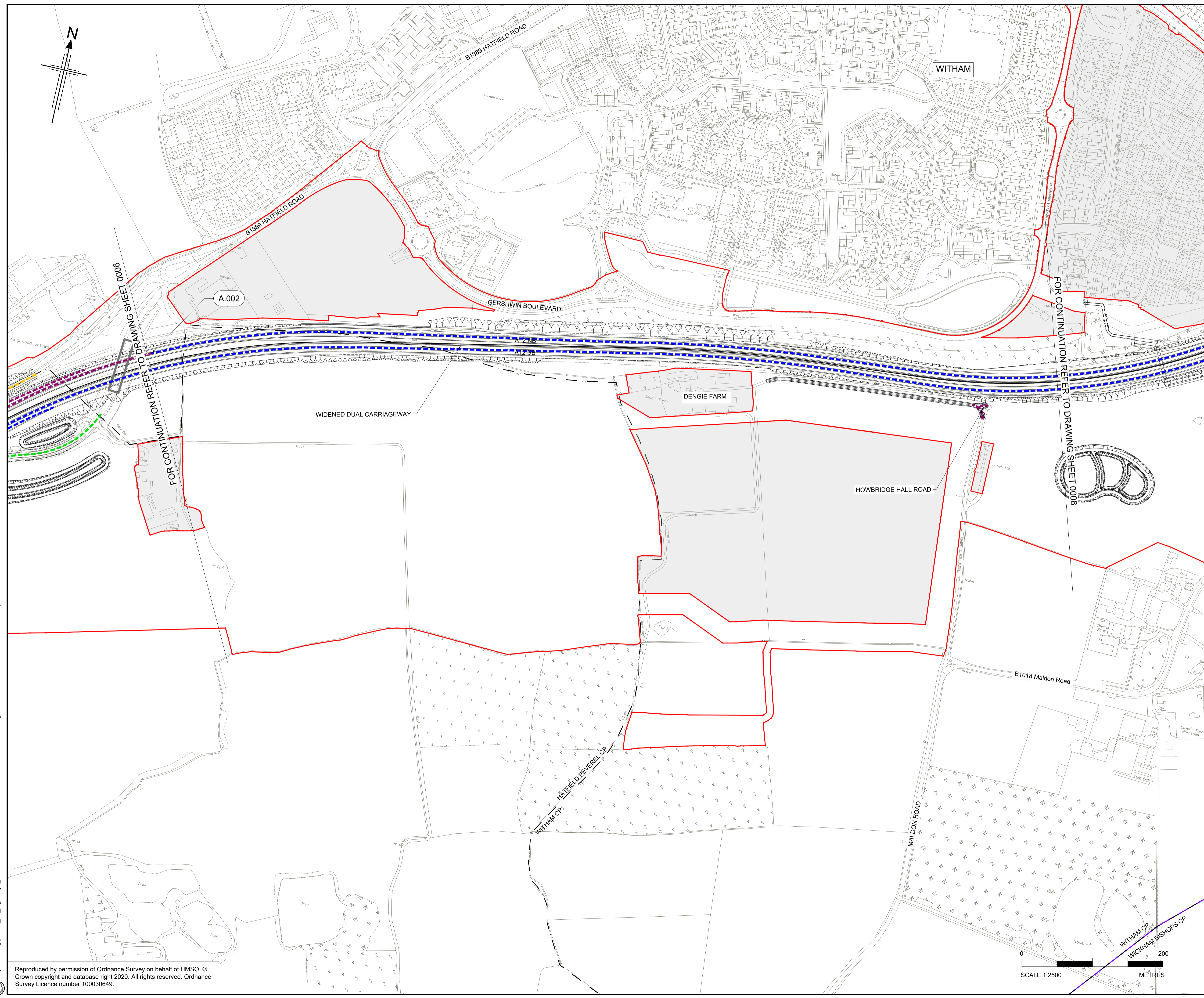
Drawing title
TRAFFIC REGULATION MEASURES
SPEED LIMITS
SHEET 6 OF 21

Regulation	REGULATION 5(2)(o)		
Purpose of issue	DCO APPLICATION		
State Code	Preliminary		
Project Stage	PCF 3	Drawing status	
Scale at A1 (841x594mm)	1:2500	S4	
Jacobs No.	B36601D1	Rev	
Client no.	HE551497	P01	

Drawing number	PIN	Originator	Volume
HE551497	JAC	LDC	-
Location	SCHW	Type	Role
		Number	
			-DR- C -0106



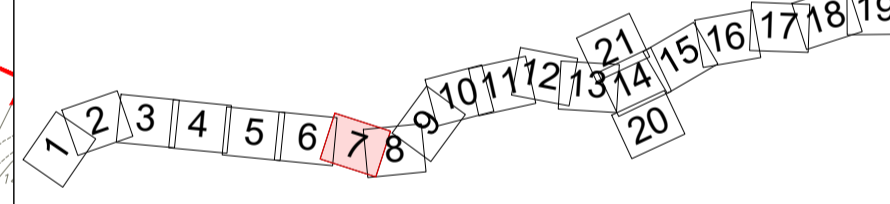
C:\working\jacobs_uk_highways_ssa\d01554545\HE551497-JAC-LDC-SCHW-DR-C-0106.dwg - 09/08/2022 22:56:10 - A1Frame - KellyJE



- NOTES:**
- ALL DIMENSIONS ARE IN METRES UNLESS OTHERWISE STATED
 - THIS PLAN SHOULD BE READ IN CONJUNCTION WITH OTHER APPLICATION DOCUMENTS IN PARTICULAR SCHEDULE 3 OF THE DEVELOPMENT CONSENT ORDER (TR010060/APP/2.3)

- LEGEND:**
- 30 MPH SPEED LIMIT (RESTRICTED ROAD)
 - - - 30 MPH SPEED LIMIT
 - 40 MPH SPEED LIMIT (DE-RESTRICTED ROAD)
 - - - 40 MPH SPEED LIMIT
 - 50 MPH SPEED LIMIT (DE-RESTRICTED ROAD)
 - - - 50 MPH SPEED LIMIT
 - NATIONAL SPEED LIMIT (DE-RESTRICTED ROAD)
 - - - NATIONAL SPEED LIMIT
 - VARIABLE SPEED LIMIT (DE-RESTRICTED ROAD)
 - - - VARIABLE SPEED LIMIT
 - TRAFFIC REGULATION MEASURE REFERENCE LABEL
 - - - PARISH BOUNDARY
 - ADMINISTRATIVE BOUNDARY
 - ORDER LIMITS
 - LAND NOT INCLUDED WITHIN THE ORDER LIMIT

KEY PLAN
SCALE N.T.S.



Rev	Rev. Date	Purpose of revision	Drawn	Checked	Rev'd	Appr'd
P01	08/08/22	FINAL FOR DCO APPLICATION	JK	DB	CA	SG

Development Consent Order Number: TR010060
 Development Consent Order Drawing Number: TR010060/APP/2.3.1

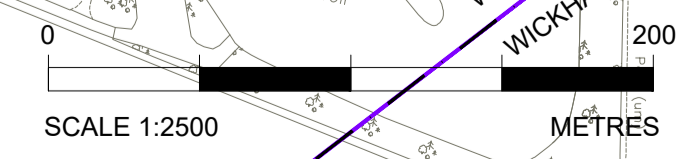


Project: **A12 CHELMSFORD TO A120 WIDENING SCHEME**

Drawing title:
**TRAFFIC REGULATION MEASURES
 SPEED LIMITS
 SHEET 7 OF 21**

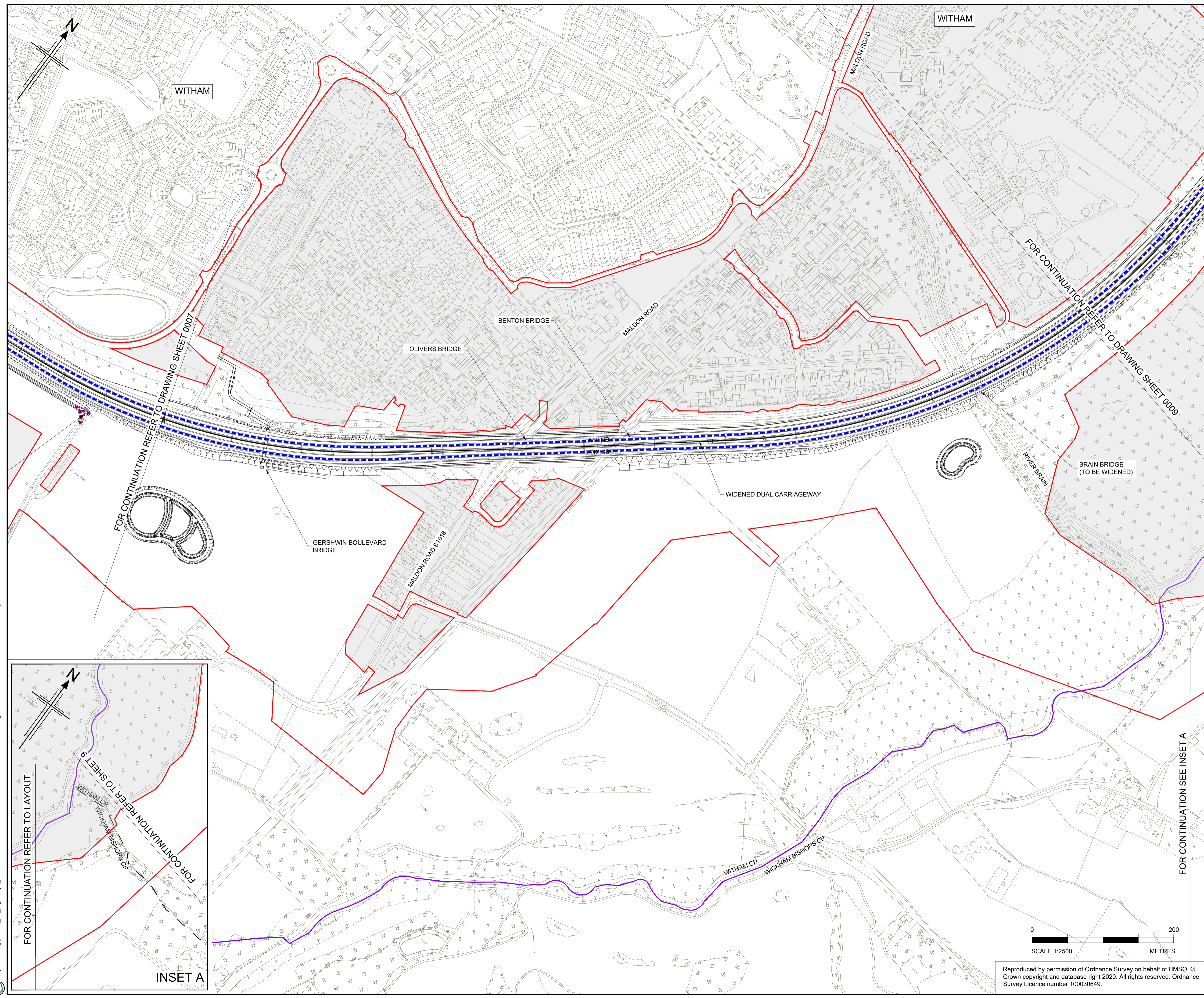
Regulation	REGULATION 5(2)(o)	
Purpose of issue	DCO APPLICATION	
State Code	Preliminary	Drawing status
Project Stage	PCF 3	S4
Scale at A1 (841x594mm)	1:2500	Rev
Jacobs No.	B36601D1	P01
Client no.	HE551497	

Drawing number: **HE551497 - JAC - LDC - SCHW**
 Originator: **JAC**
 Volume: **- DR - C - 0107**



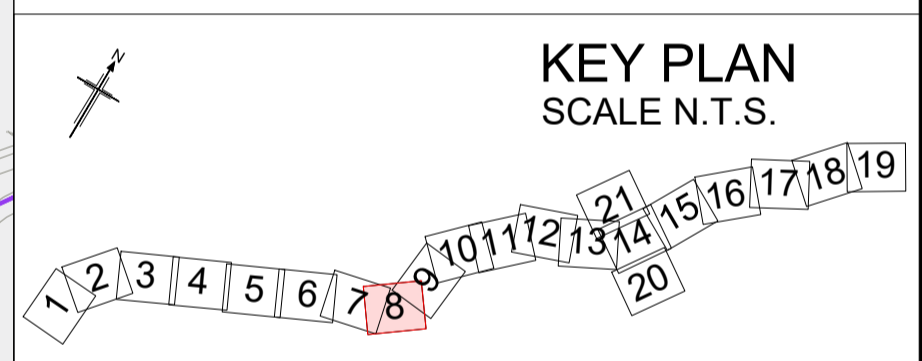
C:\working\jacobs_uk_highways_ssa\d01554545\HE551497-JAC-LDC-SCHW-DR-C-0107.dwg - 09/08/2022 22:18:54 - A1Frame - KellyJE

Reproduced by permission of Ordnance Survey on behalf of HMSO. © Crown copyright and database right 2020. All rights reserved. Ordnance Survey Licence number 100030649.



- NOTES:**
- ALL DIMENSIONS ARE IN METRES UNLESS OTHERWISE STATED
 - THIS PLAN SHOULD BE READ IN CONJUNCTION WITH OTHER APPLICATION DOCUMENTS IN PARTICULAR SCHEDULE 3 OF THE DEVELOPMENT CONSENT ORDER (TR010060/APP/2.3)

- LEGEND:**
- 30 MPH SPEED LIMIT (RESTRICTED ROAD)
 - 30 MPH SPEED LIMIT
 - 40 MPH SPEED LIMIT (DE-RESTRICTED ROAD)
 - 40 MPH SPEED LIMIT
 - 50 MPH SPEED LIMIT (DE-RESTRICTED ROAD)
 - 50 MPH SPEED LIMIT
 - NATIONAL SPEED LIMIT (DE-RESTRICTED ROAD)
 - NATIONAL SPEED LIMIT
 - VARIABLE SPEED LIMIT (DE-RESTRICTED ROAD)
 - VARIABLE SPEED LIMIT
 - TRAFFIC REGULATION MEASURE REFERENCE LABEL
 - PARISH BOUNDARY
 - ADMINISTRATIVE BOUNDARY
 - ORDER LIMITS
 - LAND NOT INCLUDED WITHIN THE ORDER LIMIT



P01	08/08/22	FINAL FOR DCO APPLICATION	JK	DB	CA	SG
Rev	Rev. Date	Purpose of revision	Drawn	Checked	Rev'd	Appr'd
Development Consent Order Number:			Development Consent Order Drawing Number:			
TR010060			TR010060/APP/2.3.1			



Project
A12 CHELMSFORD TO A120 WIDENING SCHEME

Drawing title
**TRAFFIC REGULATION MEASURES
SPEED LIMITS
SHEET 8 OF 21**

Regulation	REGULATION 5(2)(o)	
Purpose of issue	DCO APPLICATION	
State Code	Preliminary	
Project Stage	PCF 3	Drawing status
Scale at A1 (841x594mm)	1:2500	S4
Jacobs No.	B36601D1	Rev
Client no.	HE551497	P01

Drawing number
HE551497 - JAC - LDC - SCHW - DR - C - 0108

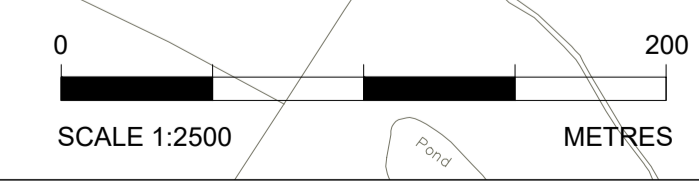
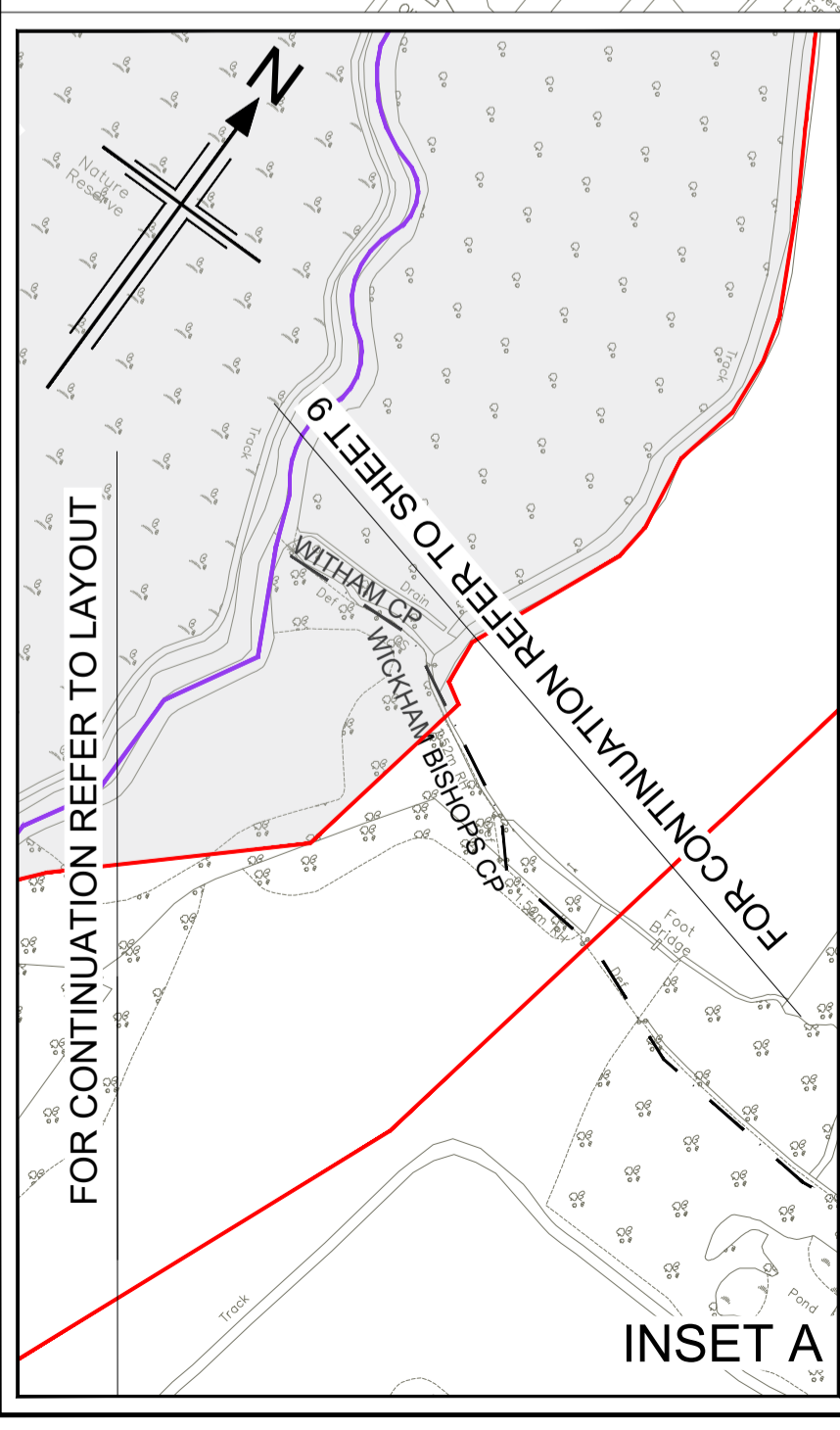
Originator
JAC

Volume
- LDC -

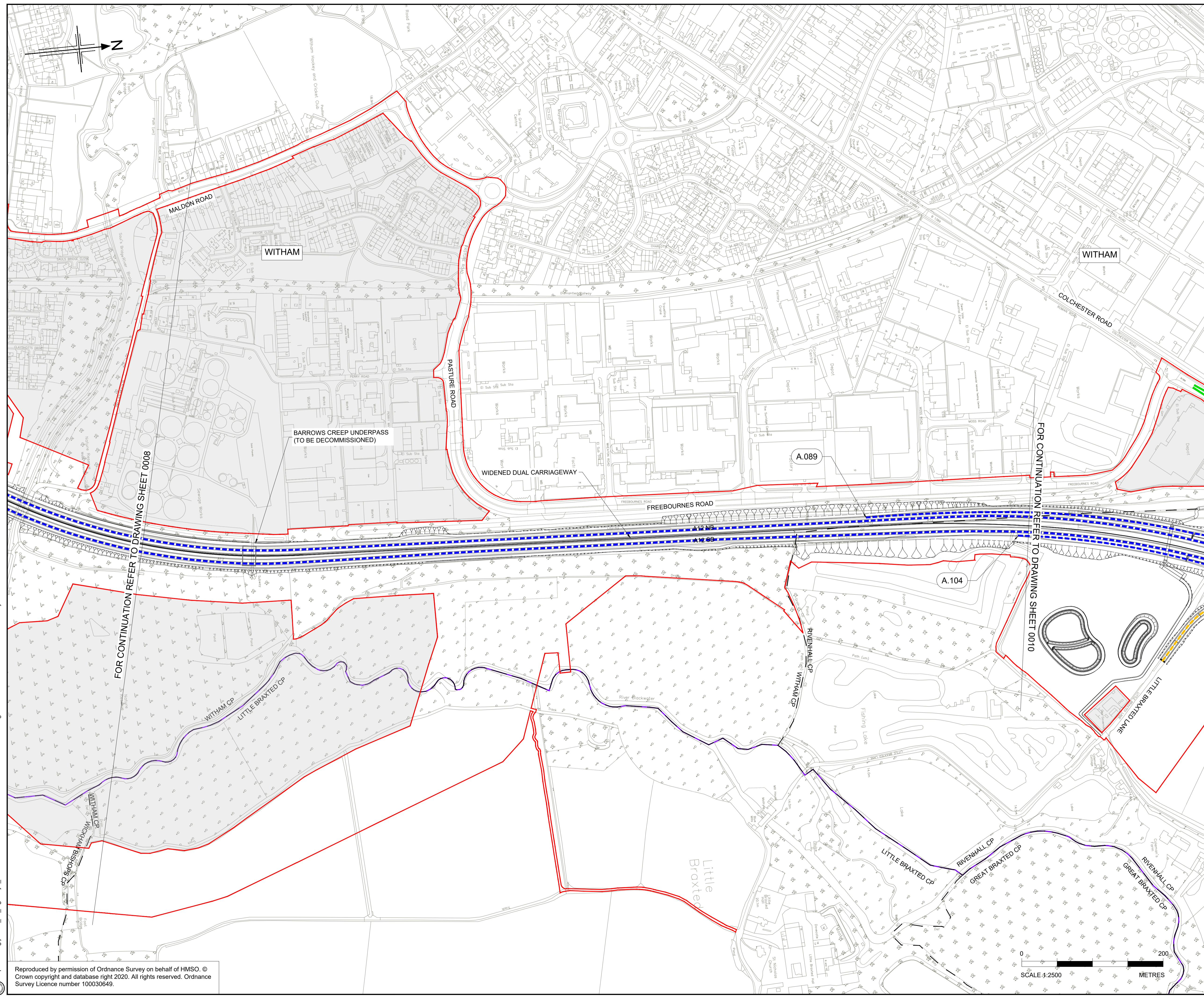
Location
SCHW

Type | Role | Number
- DR - C - 0108

C:\working\jacobs_uk_highways_ssa\d01554545\HE551497-LDC-SCHW-DR-C-0108.dwg - 09/08/2022 22:20:24 - A1Frame - KellyJE

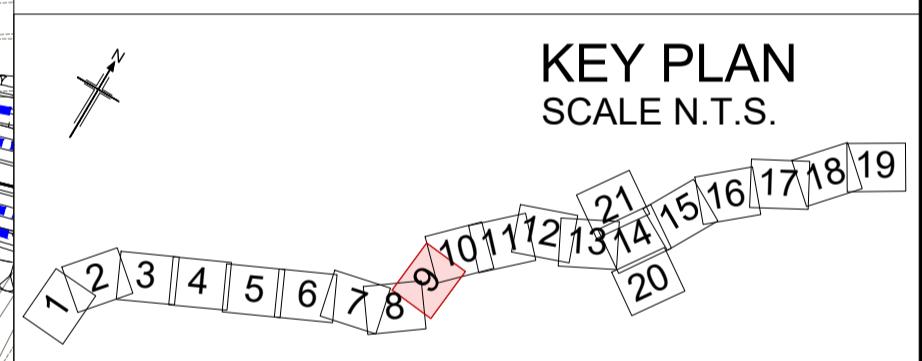


Reproduced by permission of Ordnance Survey on behalf of HMSO. © Crown copyright and database right 2020. All rights reserved. Ordnance Survey Licence number 100030649.



- NOTES:**
- ALL DIMENSIONS ARE IN METRES UNLESS OTHERWISE STATED
 - THIS PLAN SHOULD BE READ IN CONJUNCTION WITH OTHER APPLICATION DOCUMENTS IN PARTICULAR SCHEDULE 3 OF THE DEVELOPMENT CONSENT ORDER (TR010060/APP/2.3)

- LEGEND:**
- 30 MPH SPEED LIMIT (RESTRICTED ROAD)
 - 30 MPH SPEED LIMIT
 - 40 MPH SPEED LIMIT (DE-RESTRICTED ROAD)
 - 40 MPH SPEED LIMIT
 - 50 MPH SPEED LIMIT (DE-RESTRICTED ROAD)
 - 50 MPH SPEED LIMIT
 - NATIONAL SPEED LIMIT (DE-RESTRICTED ROAD)
 - NATIONAL SPEED LIMIT
 - VARIABLE SPEED LIMIT (DE-RESTRICTED ROAD)
 - VARIABLE SPEED LIMIT
 - TRAFFIC REGULATION MEASURE REFERENCE LABEL
 - PARISH BOUNDARY
 - ADMINISTRATIVE BOUNDARY
 - ORDER LIMITS
 - LAND NOT INCLUDED WITHIN THE ORDER LIMIT



P01	08/08/22	FINAL FOR DCO APPLICATION	JK	DB	CA	SG
Rev	Rev. Date	Purpose of revision	Drawn	Checked	Rev'd	Appr'd
Development Consent Order Number:			Development Consent Order Drawing Number:			
TR010060			TR010060/APP/2.3.1			



Project
A12 CHELMSFORD TO A120 WIDENING SCHEME

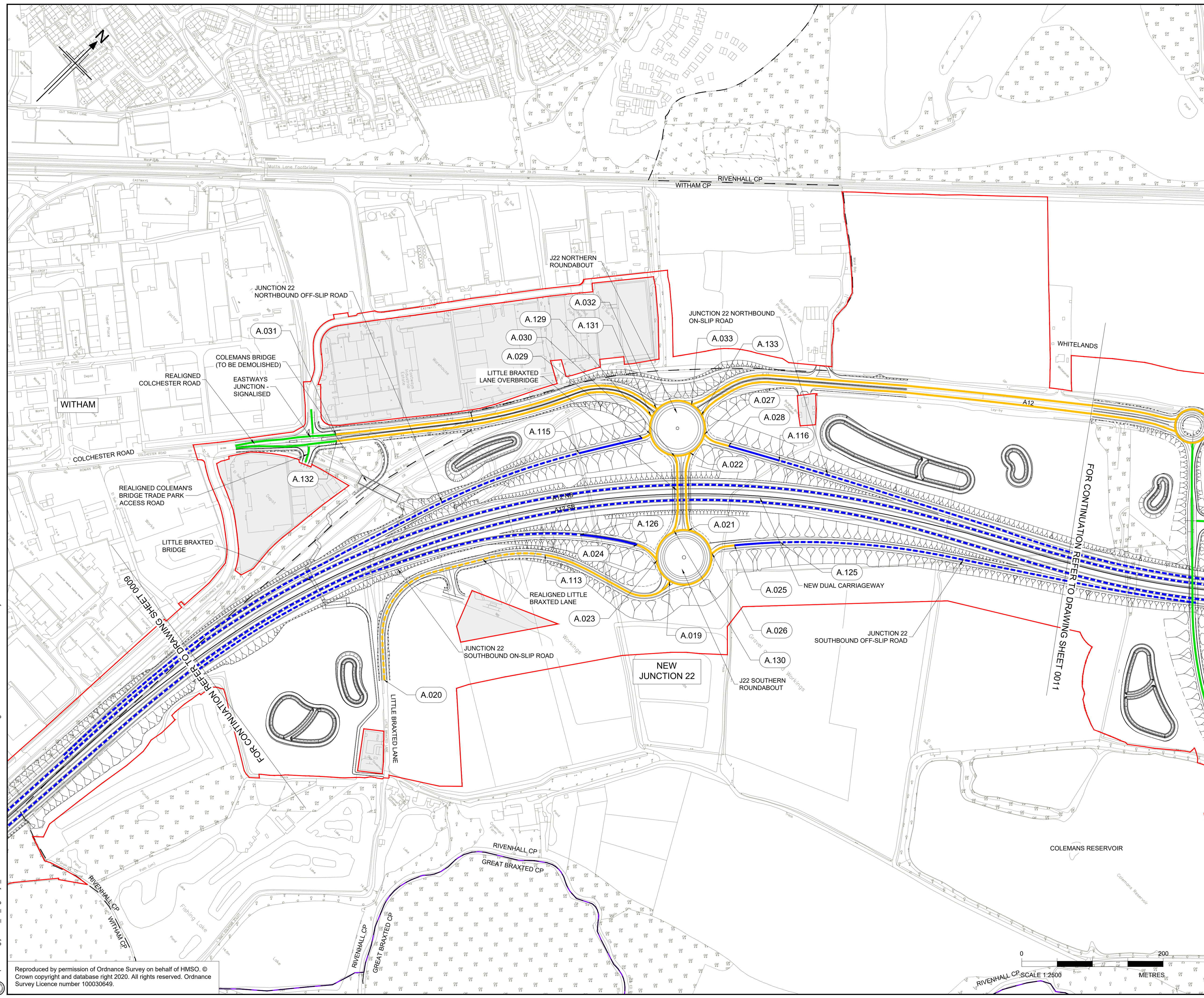
Drawing title
TRAFFIC REGULATION MEASURES
SPEED LIMITS
SHEET 9 OF 21

Regulation	REGULATION 5(2)(o)	
Purpose of issue	DCO APPLICATION	
State Code	Preliminary	
Project Stage	PCF 3	Drawing status
Scale at A1 (841x594mm)	1:2500	S4
Jacobs No.	B36601D1	Rev
Client no.	HE551497	P01

Drawing number: HE551497 - JAC - LDC - SCHW - DR- C -0109
 PIN: JAC - LDC - SCHW
 Originator: JAC - LDC - SCHW
 Volume: -DR- C -0109

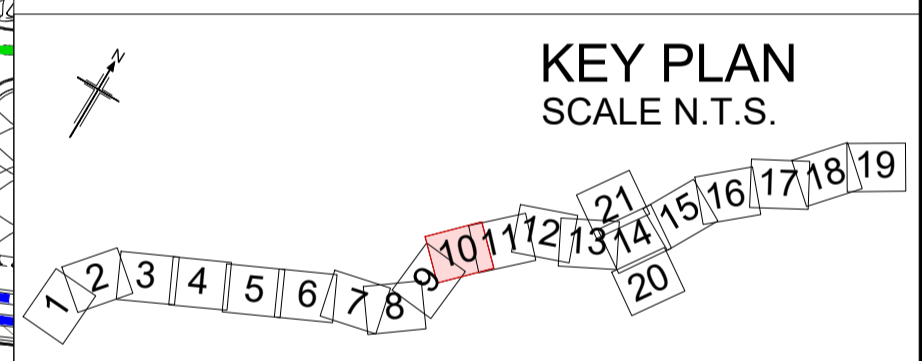
C:\working\jacobs_uk_highways_ssa\d01554545\HE551497-LDC-SCHW-DR-C-0109.dwg - 09/08/2022 22:21:31 - A1Frame - KellyJE

Reproduced by permission of Ordnance Survey on behalf of HMSO. © Crown copyright and database right 2020. All rights reserved. Ordnance Survey Licence number 100030649.



- NOTES:**
- ALL DIMENSIONS ARE IN METRES UNLESS OTHERWISE STATED
 - THIS PLAN SHOULD BE READ IN CONJUNCTION WITH OTHER APPLICATION DOCUMENTS IN PARTICULAR SCHEDULE 3 OF THE DEVELOPMENT CONSENT ORDER (TR010060/APP/2.3)

- LEGEND:**
- 30 MPH SPEED LIMIT (RESTRICTED ROAD)
 - 30 MPH SPEED LIMIT
 - 40 MPH SPEED LIMIT (DE-RESTRICTED ROAD)
 - 40 MPH SPEED LIMIT
 - 50 MPH SPEED LIMIT (DE-RESTRICTED ROAD)
 - 50 MPH SPEED LIMIT
 - NATIONAL SPEED LIMIT (DE-RESTRICTED ROAD)
 - NATIONAL SPEED LIMIT
 - VARIABLE SPEED LIMIT (DE-RESTRICTED ROAD)
 - VARIABLE SPEED LIMIT
 - TRAFFIC REGULATION MEASURE REFERENCE LABEL
 - PARISH BOUNDARY
 - ADMINISTRATIVE BOUNDARY
 - ORDER LIMITS
 - LAND NOT INCLUDED WITHIN THE ORDER LIMIT



P01	08/08/22	FINAL FOR DCO APPLICATION	JK	DB	CA	SG
Rev	Rev. Date	Purpose of revision	Drawn	Checked	Rev'd	Appr'd
Development Consent Order Number:			Development Consent Order Drawing Number:			
TR010060			TR010060/APP/2.3.1			



Project
A12 CHELMSFORD TO A120 WIDENING SCHEME

Drawing title
**TRAFFIC REGULATION MEASURES
SPEED LIMITS
SHEET 10 OF 21**

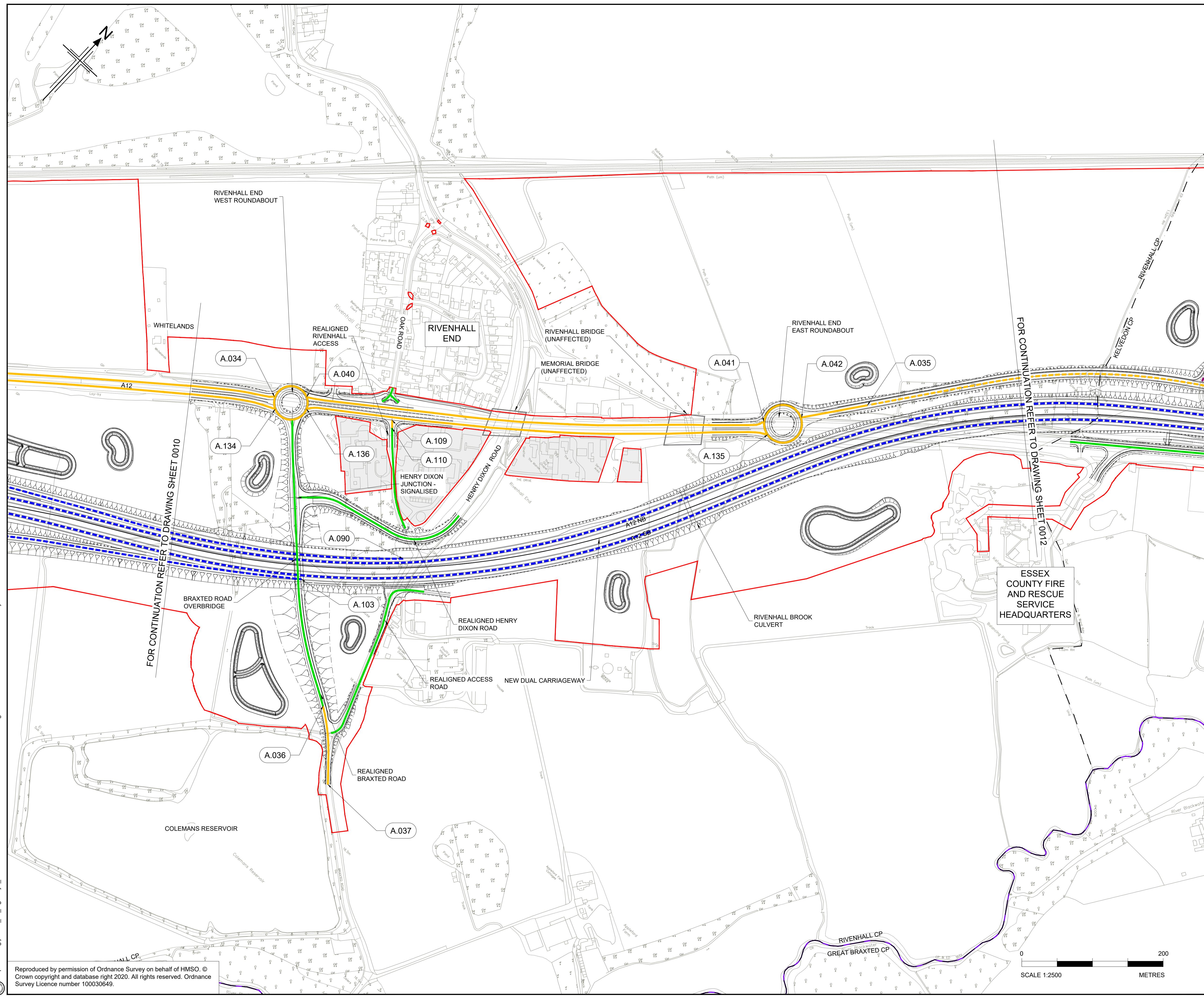
Regulation	REGULATION 5(2)(o)	
Purpose of issue	DCO APPLICATION	
State Code	Preliminary	
Project Stage	PCF 3	Drawing status
Scale at A1 (841x594mm)	1:2500	S4
Jacobs No.	B36601D1	Rev
Client no.	HE551497	P01

Drawing number
HE551497 - JAC - LDC - SCHW - DR- C -0110

C:\working\jacobs_uk_highways_ssa\d01554545HE551497-LDC-SCHW-DR-C-0110.dwg - 09/08/2022 22:22:28 - A1Frame - KellyJE

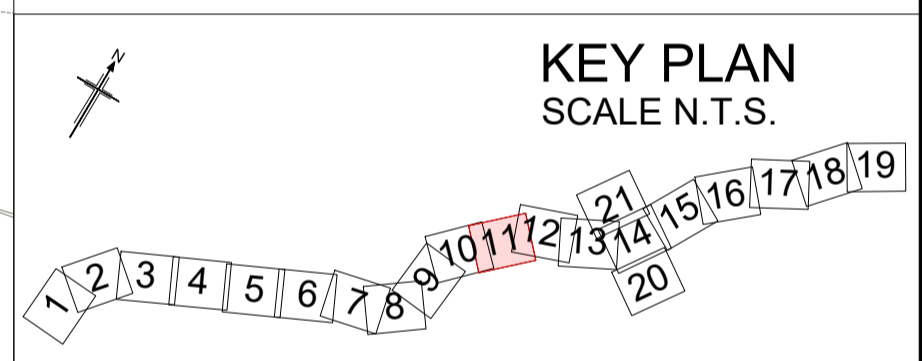
Reproduced by permission of Ordnance Survey on behalf of HMSO. © Crown copyright and database right 2020. All rights reserved. Ordnance Survey Licence number 100030649.





- NOTES:**
- ALL DIMENSIONS ARE IN METRES UNLESS OTHERWISE STATED
 - THIS PLAN SHOULD BE READ IN CONJUNCTION WITH OTHER APPLICATION DOCUMENTS IN PARTICULAR SCHEDULE 3 OF THE DEVELOPMENT CONSENT ORDER (TR010060/APP/2.3)

- LEGEND:**
- 30 MPH SPEED LIMIT (RESTRICTED ROAD)
 - 30 MPH SPEED LIMIT
 - 40 MPH SPEED LIMIT (DE-RESTRICTED ROAD)
 - 40 MPH SPEED LIMIT
 - 50 MPH SPEED LIMIT (DE-RESTRICTED ROAD)
 - 50 MPH SPEED LIMIT
 - NATIONAL SPEED LIMIT (DE-RESTRICTED ROAD)
 - NATIONAL SPEED LIMIT
 - VARIABLE SPEED LIMIT (DE-RESTRICTED ROAD)
 - VARIABLE SPEED LIMIT
 - TRAFFIC REGULATION MEASURE REFERENCE LABEL
 - PARISH BOUNDARY
 - ADMINISTRATIVE BOUNDARY
 - ORDER LIMITS
 - LAND NOT INCLUDED WITHIN THE ORDER LIMIT



P01	08/08/22	FINAL FOR DCO APPLICATION	JK	DB	CA	SG
Rev	Rev. Date	Purpose of revision	Drawn	Checked	Rev'd	Appr'd

Development Consent Order Number: TR010060
 Development Consent Order Drawing Number: TR010060/APP/2.3.1

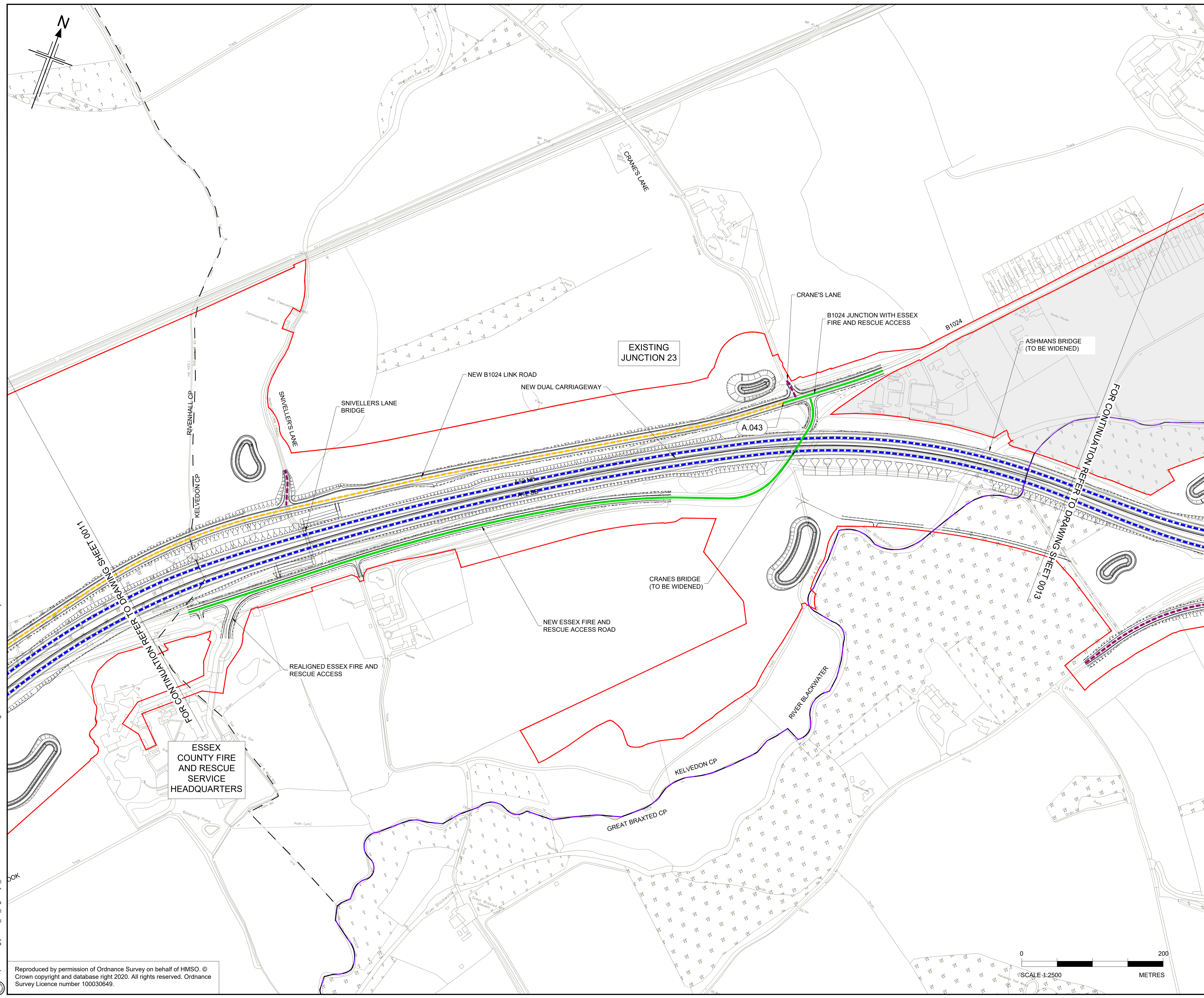


Project: A12 CHELMSFORD TO A120 WIDENING SCHEME

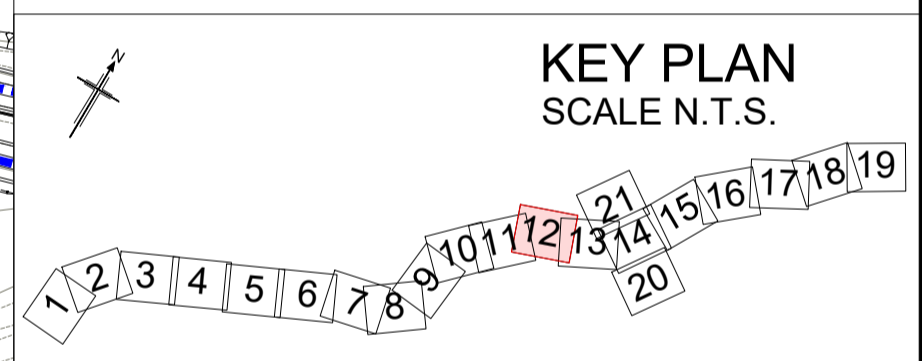
Drawing title: **TRAFFIC REGULATION MEASURES
SPEED LIMITS
SHEET 11 OF 21**

Regulation	REGULATION 5(2)(o)	
Purpose of issue	DCO APPLICATION	
State Code	Preliminary	
Project Stage	PCF 3	Drawing status
Scale at A1 (841x594mm)	1:2500	S4
Jacobs No.	B36601D1	Rev
Client no.	HE551497	P01

Drawing number: HE551497 - JAC - LDC - SCHW
 PIN: -DR- C -0111
 Originator: JAC
 Volume: LDC
 Location: SCHW
 Type: -DR-
 Role: C
 Number: 0111



- NOTES:**
- ALL DIMENSIONS ARE IN METRES UNLESS OTHERWISE STATED
 - THIS PLAN SHOULD BE READ IN CONJUNCTION WITH OTHER APPLICATION DOCUMENTS IN PARTICULAR SCHEDULE 3 OF THE DEVELOPMENT CONSENT ORDER (TR010060/APP/2.3)
- LEGEND:**
- 30 MPH SPEED LIMIT (RESTRICTED ROAD)
 - 30 MPH SPEED LIMIT
 - 40 MPH SPEED LIMIT (DE-RESTRICTED ROAD)
 - 40 MPH SPEED LIMIT
 - 50 MPH SPEED LIMIT (DE-RESTRICTED ROAD)
 - 50 MPH SPEED LIMIT
 - NATIONAL SPEED LIMIT (DE-RESTRICTED ROAD)
 - NATIONAL SPEED LIMIT
 - VARIABLE SPEED LIMIT (DE-RESTRICTED ROAD)
 - VARIABLE SPEED LIMIT
 - TRAFFIC REGULATION MEASURE REFERENCE LABEL
 - PARISH BOUNDARY
 - ADMINISTRATIVE BOUNDARY
 - ORDER LIMITS
 - LAND NOT INCLUDED WITHIN THE ORDER LIMIT



P01	08/08/22	FINAL FOR DCO APPLICATION	JK	DB	CA	SG
Rev	Rev. Date	Purpose of revision	Drawn	Checked	Rev'd	Appr'd

Development Consent Order Number: TR010060
 Development Consent Order Drawing Number: TR010060/APP/2.3.1



Project: A12 CHELMSFORD TO A120 WIDENING SCHEME

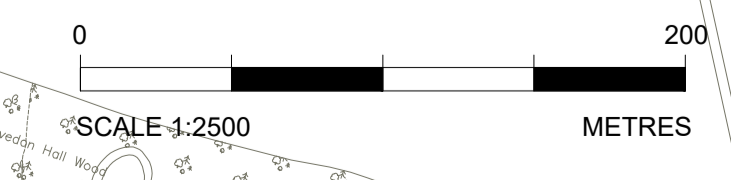
Drawing title: **TRAFFIC REGULATION MEASURES
SPEED LIMITS
SHEET 12 OF 21**

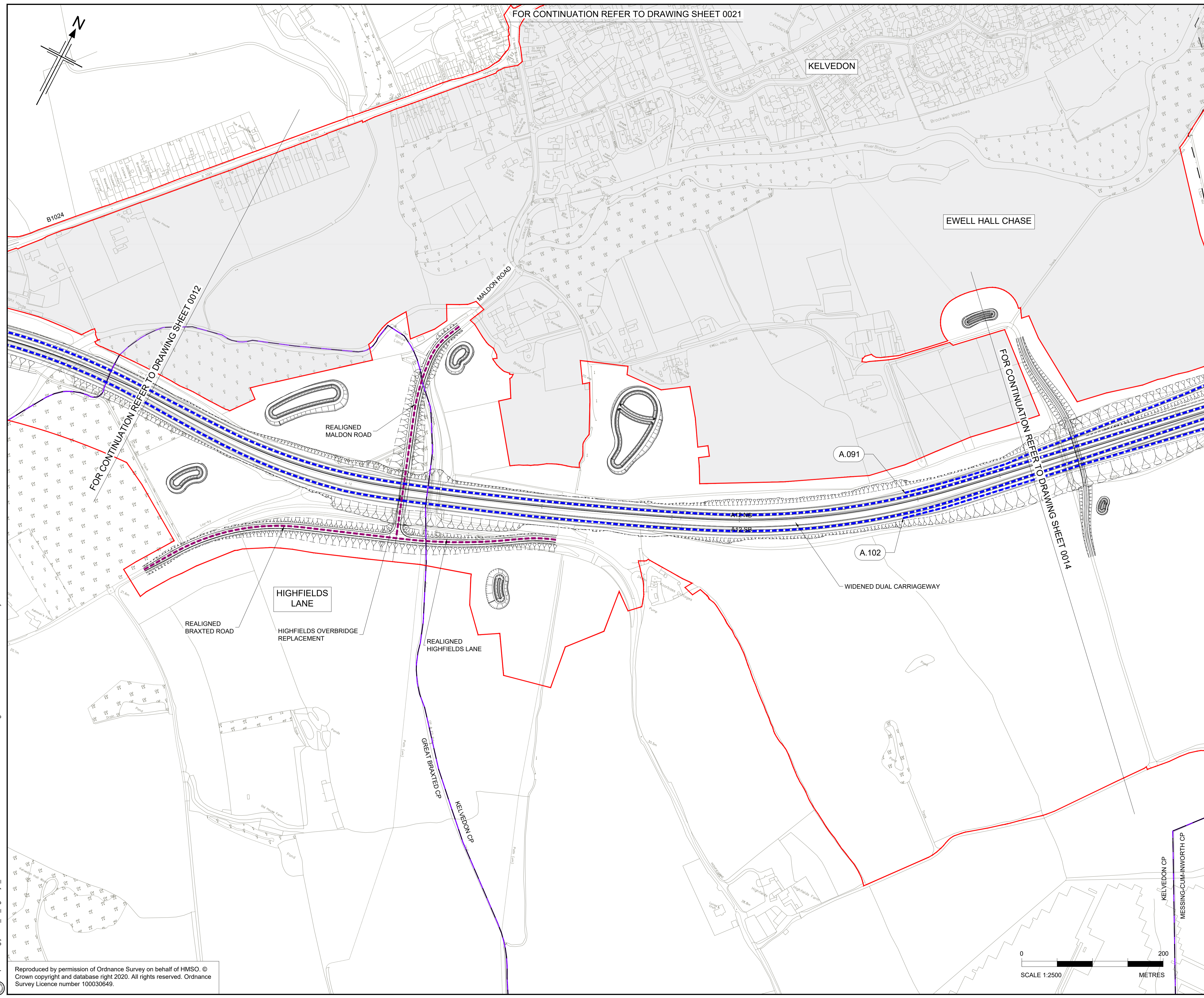
Regulation	REGULATION 5(2)(o)	
Purpose of issue	DCO APPLICATION	
State Code	Preliminary	
Project Stage	PCF 3	Drawing status
Scale at A1 (841x594mm)	1:2500	S4
Jacobs No.	B36601D1	Rev
Client no.	HE551497	P01

Drawing number: HE551497 - JAC - LDC - SCHW
 Originator: JAC
 Volume: -DR- C -0112

C:\working\jacobs_uk_highways_ssa\d01554545\HE551497-JAC-LDC-SCHW-DR-C-0112.dwg - 09/08/2022 22:24:24 - A1Frame - KellyJE

Reproduced by permission of Ordnance Survey on behalf of HMSO. © Crown copyright and database right 2020. All rights reserved. Ordnance Survey Licence number 100030649.





FOR CONTINUATION REFER TO DRAWING SHEET 0021

KELVEDON

EWELL HALL CHASE

REALIGNED MALDON ROAD

HIGHFIELDS LANE

REALIGNED BRAXTED ROAD

HIGHFIELDS OVERBRIDGE REPLACEMENT

REALIGNED HIGHFIELDS LANE

GREAT BRAXTED CP

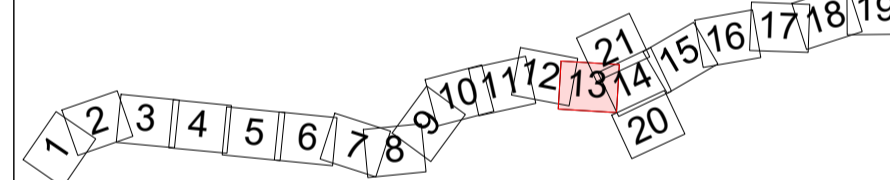
KELVEDON CP

FOR CONTINUATION REFER TO DRAWING SHEET 0014

- NOTES:**
- ALL DIMENSIONS ARE IN METRES UNLESS OTHERWISE STATED
 - THIS PLAN SHOULD BE READ IN CONJUNCTION WITH OTHER APPLICATION DOCUMENTS IN PARTICULAR SCHEDULE 3 OF THE DEVELOPMENT CONSENT ORDER [TR010060/APP/2.3]

- LEGEND:**
- 30 MPH SPEED LIMIT (RESTRICTED ROAD)
 - 30 MPH SPEED LIMIT
 - 40 MPH SPEED LIMIT (DE-RESTRICTED ROAD)
 - 40 MPH SPEED LIMIT
 - 50 MPH SPEED LIMIT (DE-RESTRICTED ROAD)
 - 50 MPH SPEED LIMIT
 - NATIONAL SPEED LIMIT (DE-RESTRICTED ROAD)
 - NATIONAL SPEED LIMIT
 - VARIABLE SPEED LIMIT (DE-RESTRICTED ROAD)
 - VARIABLE SPEED LIMIT
 - TRAFFIC REGULATION MEASURE REFERENCE LABEL
 - PARISH BOUNDARY
 - ADMINISTRATIVE BOUNDARY
 - ORDER LIMITS
 - LAND NOT INCLUDED WITHIN THE ORDER LIMIT

KEY PLAN
SCALE N.T.S.



P01	08/08/22	FINAL FOR DCO APPLICATION	JK	DB	CA	SG
Rev	Rev. Date	Purpose of revision	Drawn	Checked	Rev'd	Appr'd

Development Consent Order Number: TR010060
Development Consent Order Drawing Number: TR010060/APP/2.3.1

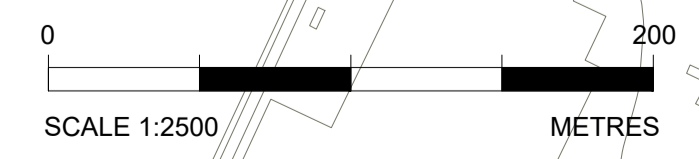


Project
A12 CHELMSFORD TO A120 WIDENING SCHEME

Drawing title
**TRAFFIC REGULATION MEASURES
SPEED LIMITS
SHEET 13 OF 21**

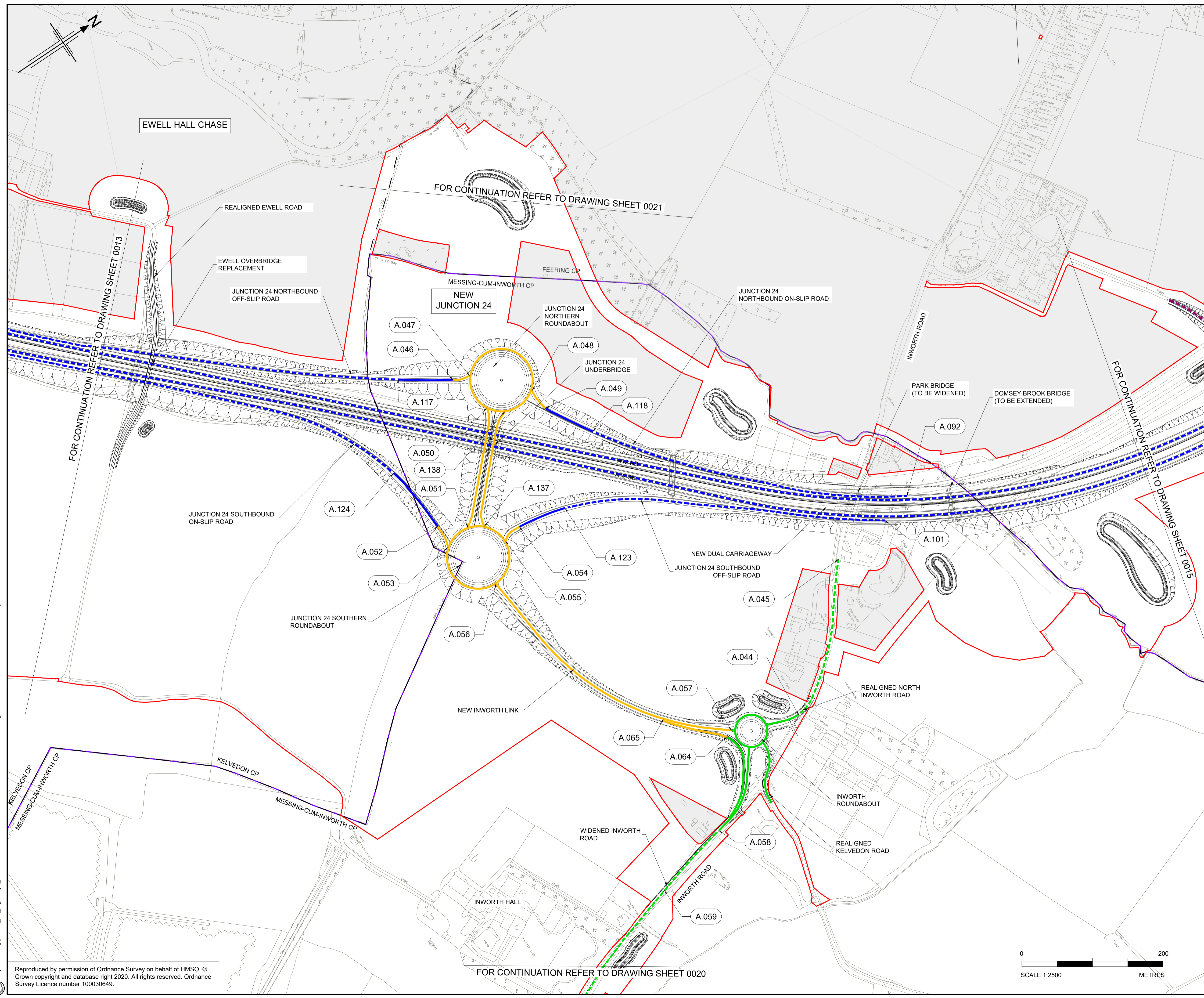
Regulation	REGULATION 5(2)(o)	
Purpose of issue	DCO APPLICATION	
State Code	Preliminary	
Project Stage	PCF 3	Drawing status
Scale at A1 (841x594mm)	1:2500	S4
Jacobs No.	B36601D1	Rev
Client no.	HE551497	P01

Drawing number
HE551497 - JAC - LDC - SCHW - DR - C - 0113



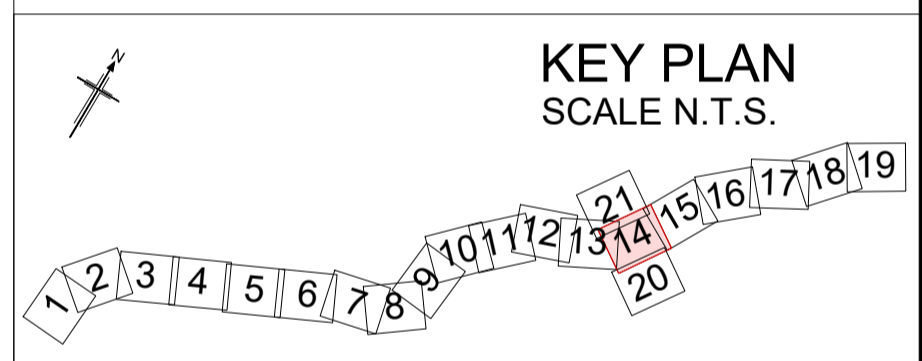
C:\working\jacobs_uk_highways_ssa\d01554545\HE551497-JAC-LDC-SCHW-DR-C-0113.dwg - 09/08/2022 22:25:27 - A1Frame - KellyJE

Reproduced by permission of Ordnance Survey on behalf of HMSO. © Crown copyright and database right 2020. All rights reserved. Ordnance Survey Licence number 100030649.



- NOTES:**
1. ALL DIMENSIONS ARE IN METRES UNLESS OTHERWISE STATED
 2. THIS PLAN SHOULD BE READ IN CONJUNCTION WITH OTHER APPLICATION DOCUMENTS IN PARTICULAR SCHEDULE 3 OF THE DEVELOPMENT CONSENT ORDER [TR010060/APP/2.3]

- LEGEND:**
- 30 MPH SPEED LIMIT (RESTRICTED ROAD)
 - 30 MPH SPEED LIMIT
 - 40 MPH SPEED LIMIT (DE-RESTRICTED ROAD)
 - 40 MPH SPEED LIMIT
 - 50 MPH SPEED LIMIT (DE-RESTRICTED ROAD)
 - 50 MPH SPEED LIMIT
 - NATIONAL SPEED LIMIT (DE-RESTRICTED ROAD)
 - NATIONAL SPEED LIMIT
 - VARIABLE SPEED LIMIT (DE-RESTRICTED ROAD)
 - VARIABLE SPEED LIMIT
 - TRAFFIC REGULATION MEASURE REFERENCE LABEL
 - PARISH BOUNDARY
 - ADMINISTRATIVE BOUNDARY
 - ORDER LIMITS
 - LAND NOT INCLUDED WITHIN THE ORDER LIMIT



P01	08/08/22	FINAL FOR DCO APPLICATION	JK	DB	CA	SG
Rev	Rev. Date	Purpose of revision	Drawn	Checked	Rev'd	Appr'd

Development Consent Order Number: TR010060
 Development Consent Order Drawing Number: TR010060/APP/2.3.1

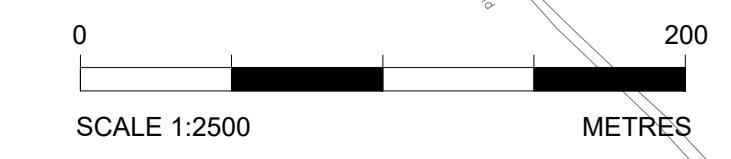


Project: A12 CHELMSFORD TO A120 WIDENING SCHEME

Drawing title: **TRAFFIC REGULATION MEASURES
 SPEED LIMITS
 SHEET 14 OF 21**

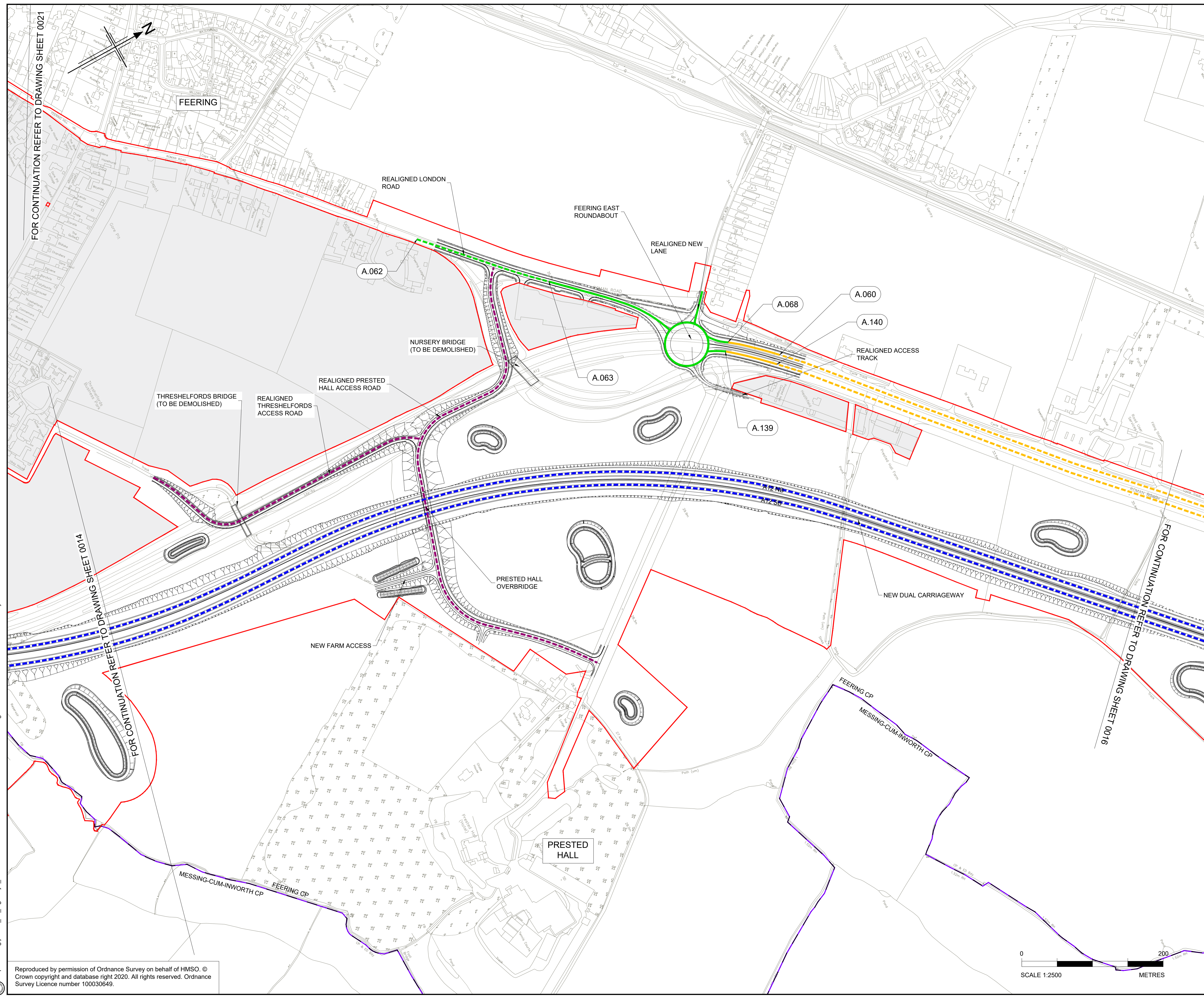
Regulation	REGULATION 5(2)(o)	
Purpose of issue	DCO APPLICATION	
State Code	Preliminary	
Project Stage	PCF 3	Drawing status
Scale at A1 (841x594mm)	1:2500	S4
Jacobs No.	B36601D1	Rev
Client no.	HE551497	P01

Drawing number: HE551497 - JAC - LDC - SCHW
 Originator: JAC - LDC - SCHW
 Volume: -DR- C -0114

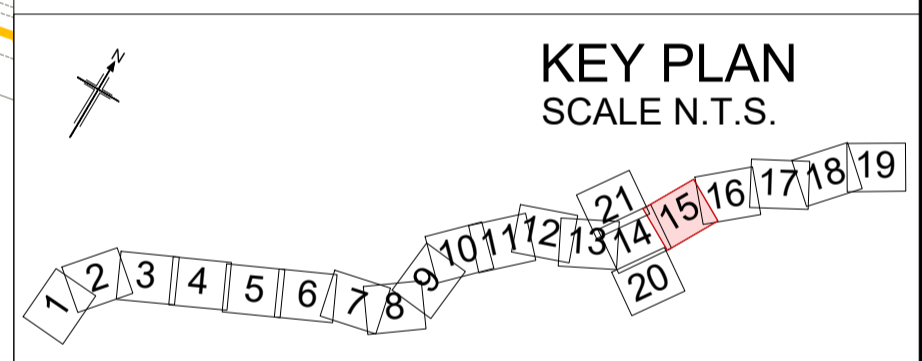


C:\working\jacobs_uk_highways_ssa\01554545\HE551497-JAC-LDC-SCHW-DR-C-0114.dwg - 09/08/2022 22:57:16 - A1Frame - KellyJE

Reproduced by permission of Ordnance Survey on behalf of HMSO. © Crown copyright and database right 2020. All rights reserved. Ordnance Survey Licence number 100030649.



- NOTES:**
- ALL DIMENSIONS ARE IN METRES UNLESS OTHERWISE STATED
 - THIS PLAN SHOULD BE READ IN CONJUNCTION WITH OTHER APPLICATION DOCUMENTS IN PARTICULAR SCHEDULE 3 OF THE DEVELOPMENT CONSENT ORDER [TR010060/APP/2.3]
- LEGEND:**
- 30 MPH SPEED LIMIT (RESTRICTED ROAD)
 - 30 MPH SPEED LIMIT
 - 40 MPH SPEED LIMIT (DE-RESTRICTED ROAD)
 - 40 MPH SPEED LIMIT
 - 50 MPH SPEED LIMIT (DE-RESTRICTED ROAD)
 - 50 MPH SPEED LIMIT
 - NATIONAL SPEED LIMIT (DE-RESTRICTED ROAD)
 - NATIONAL SPEED LIMIT
 - VARIABLE SPEED LIMIT (DE-RESTRICTED ROAD)
 - VARIABLE SPEED LIMIT
 - TRAFFIC REGULATION MEASURE REFERENCE LABEL
 - PARISH BOUNDARY
 - ADMINISTRATIVE BOUNDARY
 - ORDER LIMITS
 - LAND NOT INCLUDED WITHIN THE ORDER LIMIT



P01	08/08/22	FINAL FOR DCO APPLICATION	JK	DB	CA	SG
Rev	Rev. Date	Purpose of revision	Drawn	Checked	Rev'd	Appr'd
Development Consent Order Number:			Development Consent Order Drawing Number:			
TR010060			TR010060/APP/2.3.1			



Project
A12 CHELMSFORD TO A120 WIDENING SCHEME

Drawing title
**TRAFFIC REGULATION MEASURES
SPEED LIMITS
SHEET 15 OF 21**

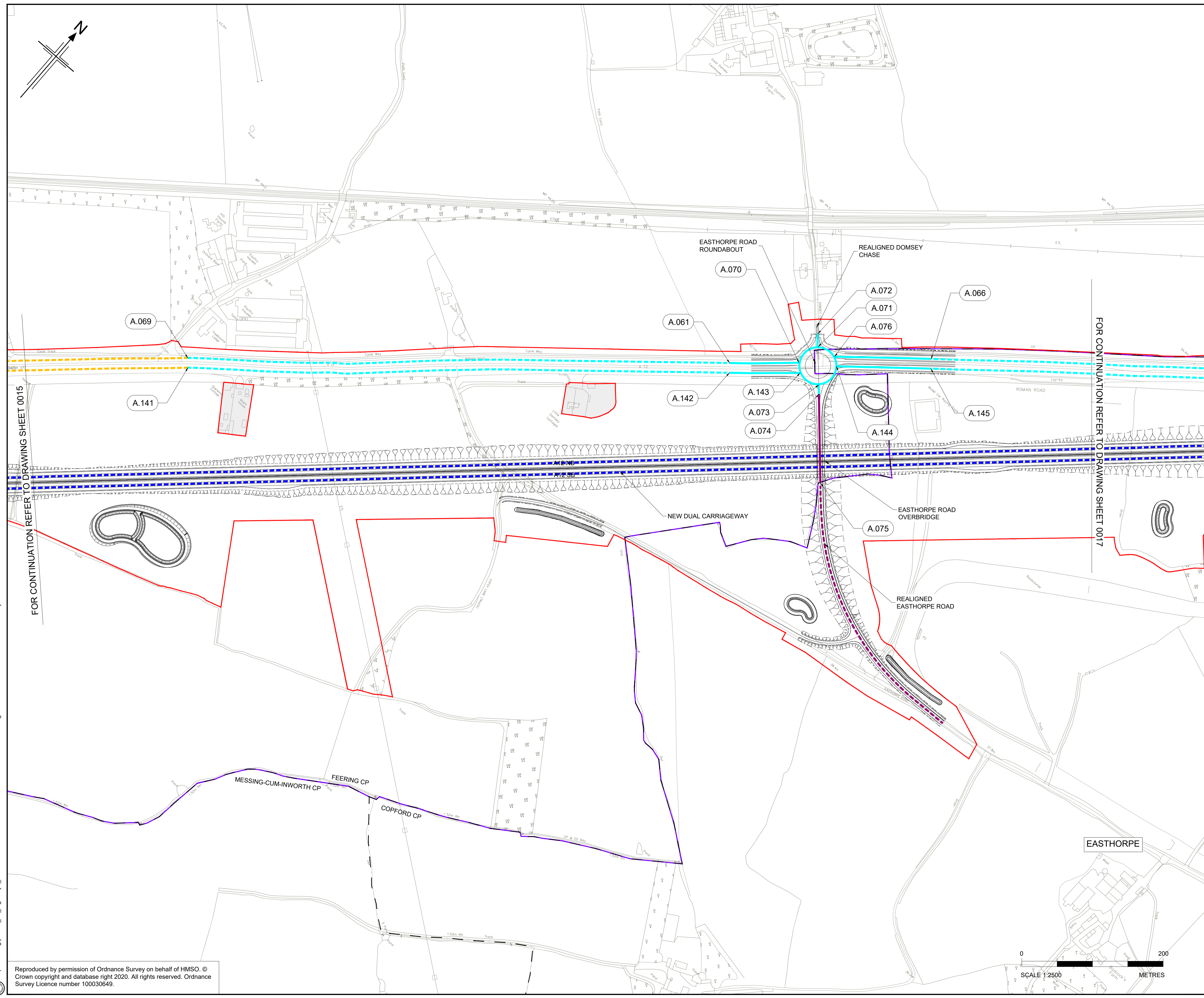
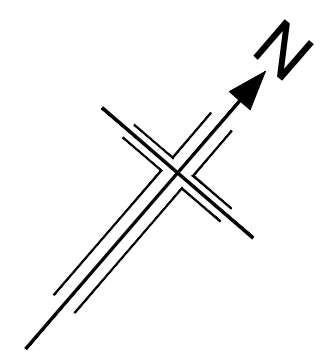
Regulation	REGULATION 5(2)(o)	
Purpose of issue	DCO APPLICATION	
State Code	Preliminary	
Project Stage	PCF 3	Drawing status
Scale at A1 (841x594mm)	1:2500	S4
Jacobs No.	B36601D1	Rev
Client no.	HE551497	P01

Drawing number
HE551497 - JAC - LDC - SCHW - DR - C - 0115

Originator: JAC
Volume: LDC
Location: SCHW
Type: DR
Role: C
Number: 0115

C:\working\jacobs_uk_highways_ssa\d01554545\HE551497-LDC-SCHW-DR-C-0115.dwg - 09/08/2022 22:27:00 - A1Frame - KellyJE

Reproduced by permission of Ordnance Survey on behalf of HMSO. © Crown copyright and database right 2020. All rights reserved. Ordnance Survey Licence number 100030649.

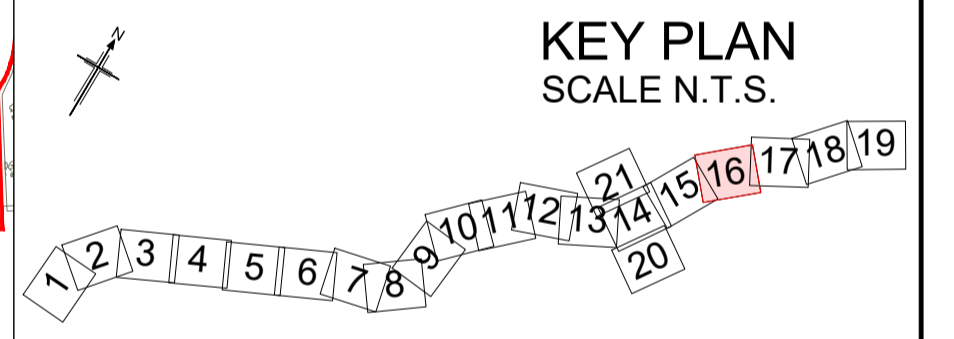


- NOTES:**
- ALL DIMENSIONS ARE IN METRES UNLESS OTHERWISE STATED
 - THIS PLAN SHOULD BE READ IN CONJUNCTION WITH OTHER APPLICATION DOCUMENTS IN PARTICULAR SCHEDULE 3 OF THE DEVELOPMENT CONSENT ORDER (TR010060/APP/2.3)

- LEGEND:**
- 30 MPH SPEED LIMIT (RESTRICTED ROAD)
 - 30 MPH SPEED LIMIT
 - 40 MPH SPEED LIMIT (DE-RESTRICTED ROAD)
 - 40 MPH SPEED LIMIT
 - 50 MPH SPEED LIMIT (DE-RESTRICTED ROAD)
 - 50 MPH SPEED LIMIT
 - NATIONAL SPEED LIMIT (DE-RESTRICTED ROAD)
 - NATIONAL SPEED LIMIT
 - VARIABLE SPEED LIMIT (DE-RESTRICTED ROAD)
 - VARIABLE SPEED LIMIT
 - TRAFFIC REGULATION MEASURE REFERENCE LABEL
 - PARISH BOUNDARY
 - ADMINISTRATIVE BOUNDARY
 - ORDER LIMITS
 - LAND NOT INCLUDED WITHIN THE ORDER LIMIT

FOR CONTINUATION REFER TO DRAWING SHEET 0015

FOR CONTINUATION REFER TO DRAWING SHEET 0017



P01	08/08/22	FINAL FOR DCO APPLICATION	JK	DB	CA	SG
Rev	Rev. Date	Purpose of revision	Drawn	Checked	Rev'd	Appr'd

Development Consent Order Number:	Development Consent Order Drawing Number:
TR010060	TR010060/APP/2.3.1



Project
A12 CHELMSFORD TO A120 WIDENING SCHEME

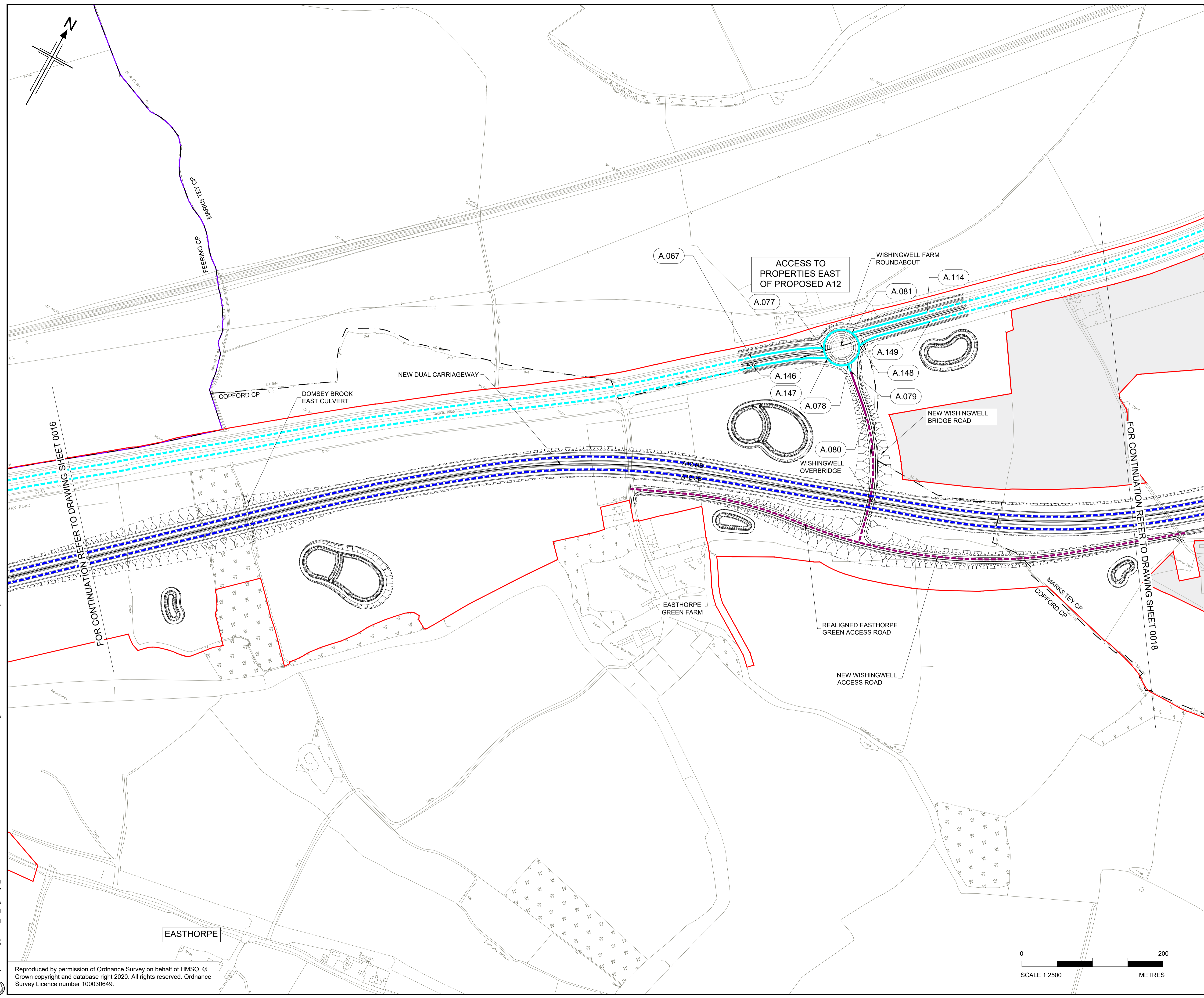
Drawing title
**TRAFFIC REGULATION MEASURES
SPEED LIMITS
SHEET 16 OF 21**

Regulation	REGULATION 5(2)(o)	
Purpose of issue	DCO APPLICATION	
State Code	Preliminary	
Project Stage	PCF 3	Drawing status
Scale at A1 (841x594mm)	1:2500	S4
Jacobs No.	B36601D1	Rev
Client no.	HE551497	P01

Drawing number	PIN	Originator	Volume
HE551497	JAC	LDC	-
Location	Type	Role	Number
SCHW	-DR-	C	0116

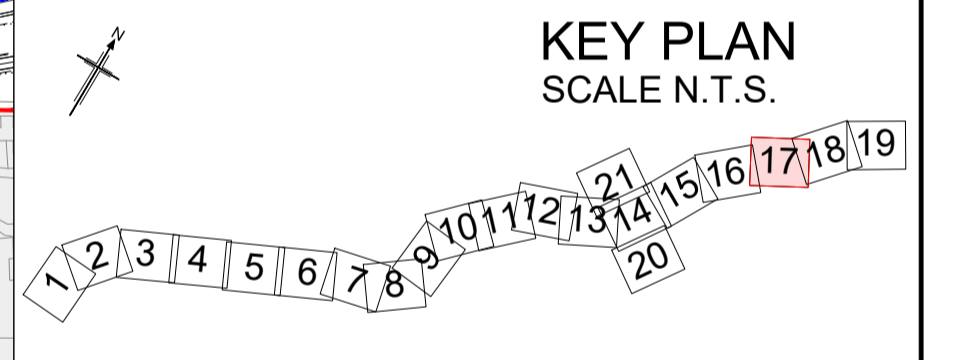
C:\working\jacobs_uk_highways_ssa\d01554545\HE551497\JAC-LDC-SCHW-DR-C-0116.dwg - 09/08/2022 22:28:06 - A\Frame - KellyJE

Reproduced by permission of Ordnance Survey on behalf of HMSO. © Crown copyright and database right 2020. All rights reserved. Ordnance Survey Licence number 100030649.

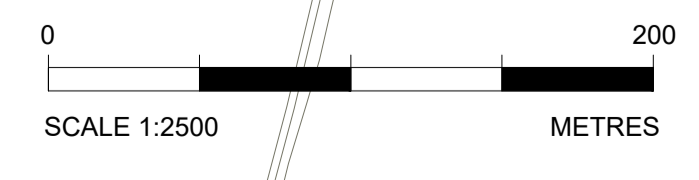


- NOTES:**
1. ALL DIMENSIONS ARE IN METRES UNLESS OTHERWISE STATED
 2. THIS PLAN SHOULD BE READ IN CONJUNCTION WITH OTHER APPLICATION DOCUMENTS IN PARTICULAR SCHEDULE 3 OF THE DEVELOPMENT CONSENT ORDER [TR010060/APP/2.3]

- LEGEND:**
- 30 MPH SPEED LIMIT (RESTRICTED ROAD)
 - 30 MPH SPEED LIMIT
 - 40 MPH SPEED LIMIT (DE-RESTRICTED ROAD)
 - 40 MPH SPEED LIMIT
 - 50 MPH SPEED LIMIT (DE-RESTRICTED ROAD)
 - 50 MPH SPEED LIMIT
 - NATIONAL SPEED LIMIT (DE-RESTRICTED ROAD)
 - NATIONAL SPEED LIMIT
 - VARIABLE SPEED LIMIT (DE-RESTRICTED ROAD)
 - VARIABLE SPEED LIMIT
 - TRAFFIC REGULATION MEASURE REFERENCE LABEL
 - PARISH BOUNDARY
 - ADMINISTRATIVE BOUNDARY
 - ORDER LIMITS
 - LAND NOT INCLUDED WITHIN THE ORDER LIMIT

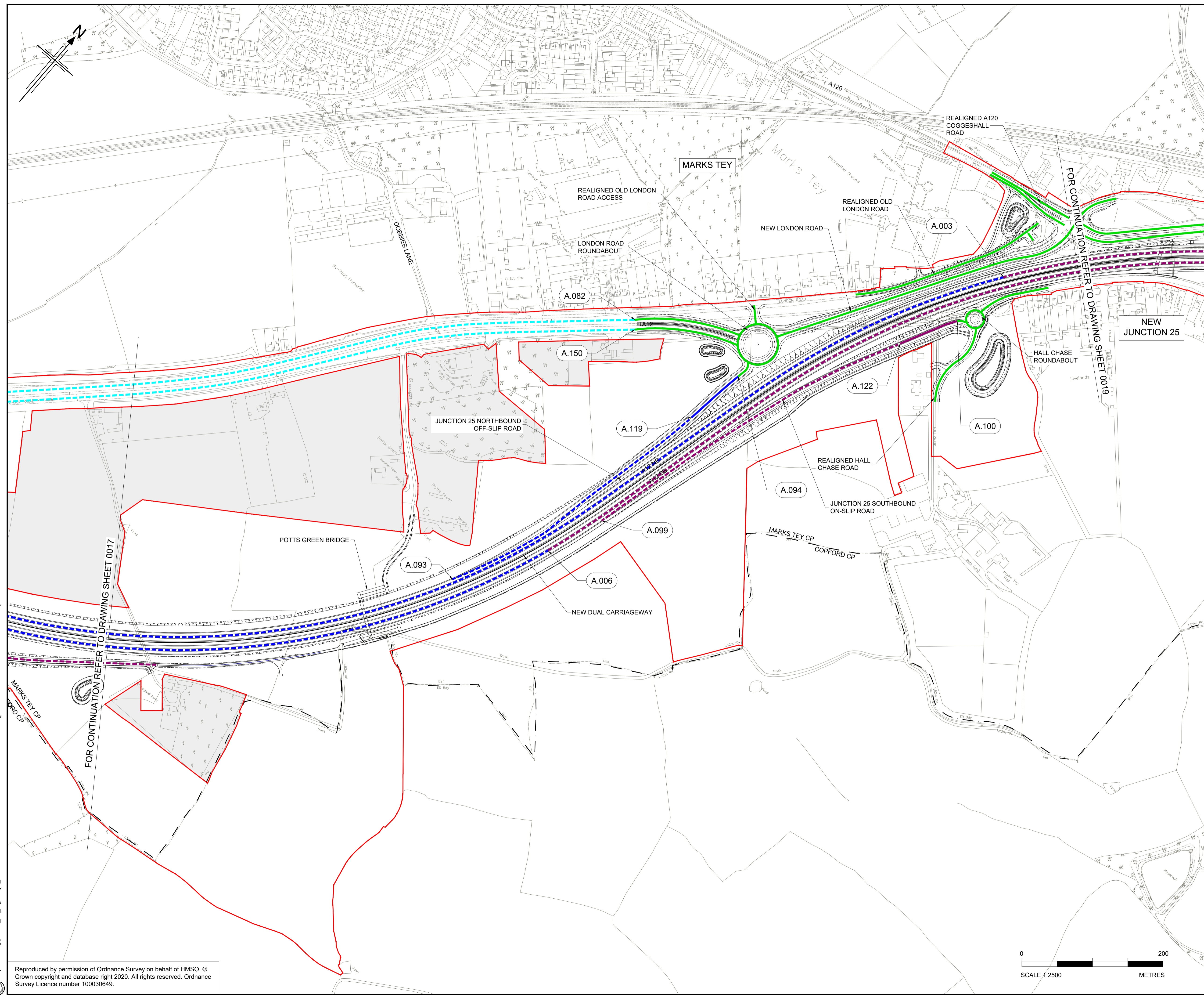


P01		08/08/22	FINAL FOR DCO APPLICATION	JK	DB	CA	SG
Rev	Rev. Date	Purpose of revision		Drawn	Checked	Rev'd	Apprv'd
Development Consent Order Number:				Development Consent Order Drawing Number:			
TR010060				TR010060/APP/2.3.1			
Client							
Project							
A12 CHELMSFORD TO A120 WIDENING SCHEME							
Drawing title							
TRAFFIC REGULATION MEASURES SPEED LIMITS SHEET 17 OF 21							
Regulation		REGULATION 5(2)(o)					
Purpose of issue		DCO APPLICATION					
State Code		Preliminary					
Project Stage		PCF 3				Drawing status	
Scale at A1 (841x594mm)		1:2500				S4	
Jacobs No.		B36601D1				Rev	
Client no.		HE551497				P01	
Drawing number		PIN		Originator		Volume	
HE551497		JAC		LDC		-	
Location		SCHW		-DR- C		-0117	



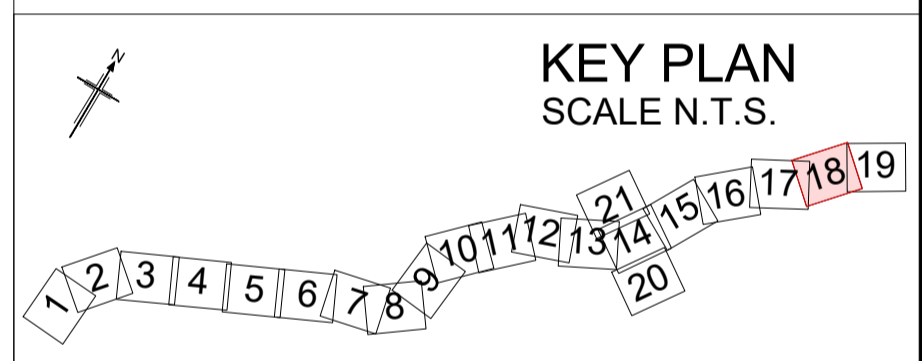
C:\working\jacobs_uk_highways_ssa\015545\HE551497\JAC-LDC-SCHW-DR-C-0117.dwg - 09/08/2022 22:29:03 - A1Frame - KellyJE

Reproduced by permission of Ordnance Survey on behalf of HMSO. © Crown copyright and database right 2020. All rights reserved. Ordnance Survey Licence number 100030649.



- NOTES:**
- ALL DIMENSIONS ARE IN METRES UNLESS OTHERWISE STATED
 - THIS PLAN SHOULD BE READ IN CONJUNCTION WITH OTHER APPLICATION DOCUMENTS IN PARTICULAR SCHEDULE 3 OF THE DEVELOPMENT CONSENT ORDER (TR010060/APP/2.3)

- LEGEND:**
- 30 MPH SPEED LIMIT (RESTRICTED ROAD)
 - 30 MPH SPEED LIMIT
 - 40 MPH SPEED LIMIT (DE-RESTRICTED ROAD)
 - 40 MPH SPEED LIMIT
 - 50 MPH SPEED LIMIT (DE-RESTRICTED ROAD)
 - 50 MPH SPEED LIMIT
 - NATIONAL SPEED LIMIT (DE-RESTRICTED ROAD)
 - NATIONAL SPEED LIMIT
 - VARIABLE SPEED LIMIT (DE-RESTRICTED ROAD)
 - VARIABLE SPEED LIMIT
 - TRAFFIC REGULATION MEASURE REFERENCE LABEL
 - PARISH BOUNDARY
 - ADMINISTRATIVE BOUNDARY
 - ORDER LIMITS
 - LAND NOT INCLUDED WITHIN THE ORDER LIMIT



P01	08/08/22	FINAL FOR DCO APPLICATION	JK	DB	CA	SG
Rev	Rev. Date	Purpose of revision	Drawn	Checked	Rev'd	Appr'd

Development Consent Order Number: TR010060
 Development Consent Order Drawing Number: TR010060/APP/2.3.1

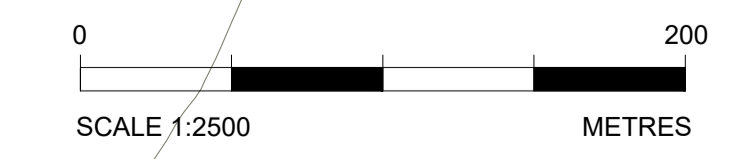


Project
A12 CHELMSFORD TO A120 WIDENING SCHEME

Drawing title
TRAFFIC REGULATION MEASURES
SPEED LIMITS
SHEET 18 OF 21

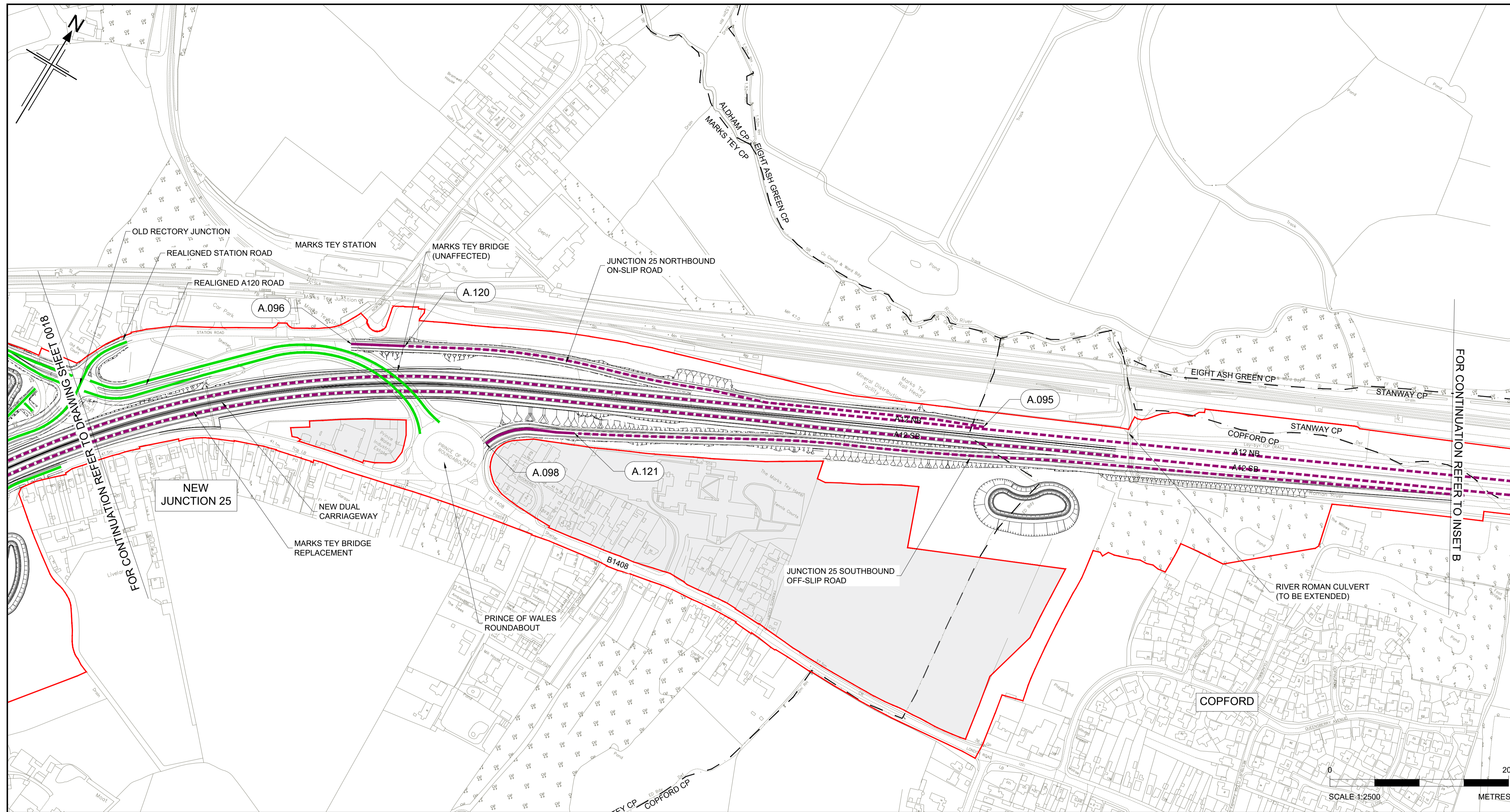
Regulation	REGULATION 5(2)(o)	
Purpose of issue	DCO APPLICATION	
State Code	Preliminary	
Project Stage	PCF 3	Drawing status
Scale at A1 (841x594mm)	1:2500	S4
Jacobs No.	B36601D1	Rev
Client no.	HE551497	P01

Drawing number: HE551497 - JAC - LDC - SCHW - DR - C - 0118
 Originator: JAC
 Volume: LDC - SCHW - DR - C - 0118



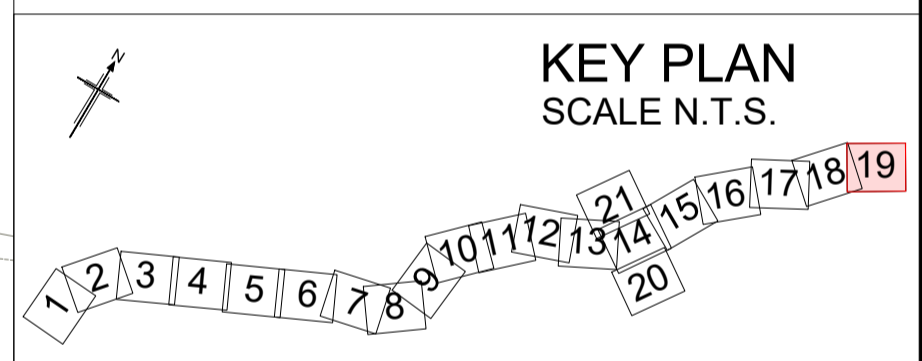
C:\working\jacobs_uk_highways_ssa\d01554545\HE551497-JAC-LDC-SCHW-DR-C-0118.dwg - 09/08/2022 22:30:03 - A1Frame - KellyJE

Reproduced by permission of Ordnance Survey on behalf of HMSO. © Crown copyright and database right 2020. All rights reserved. Ordnance Survey Licence number 100030649.



- NOTES:**
1. ALL DIMENSIONS ARE IN METRES UNLESS OTHERWISE STATED
 2. THIS PLAN SHOULD BE READ IN CONJUNCTION WITH OTHER APPLICATION DOCUMENTS IN PARTICULAR SCHEDULE 3 OF THE DEVELOPMENT CONSENT ORDER [TR010060/APP/2.3]

- LEGEND:**
- 30 MPH SPEED LIMIT (RESTRICTED ROAD)
 - 30 MPH SPEED LIMIT
 - 40 MPH SPEED LIMIT (DE-RESTRICTED ROAD)
 - 40 MPH SPEED LIMIT
 - 50 MPH SPEED LIMIT (DE-RESTRICTED ROAD)
 - 50 MPH SPEED LIMIT
 - NATIONAL SPEED LIMIT (DE-RESTRICTED ROAD)
 - NATIONAL SPEED LIMIT
 - VARIABLE SPEED LIMIT (DE-RESTRICTED ROAD)
 - VARIABLE SPEED LIMIT
 - TRAFFIC REGULATION MEASURE REFERENCE LABEL
 - PARISH BOUNDARY
 - ADMINISTRATIVE BOUNDARY
 - ORDER LIMITS
 - LAND NOT INCLUDED WITHIN THE ORDER LIMIT



P01	08/08/22	FINAL FOR DCO APPLICATION	JK	DB	CA	SG
Rev	Rev. Date	Purpose of revision	Drawn	Checked	Rev'd	Appr'd
Development Consent Order Number: TR010060			Development Consent Order Drawing Number: TR010060/APP/2.3.1			



Project
A12 CHELMSFORD TO A120 WIDENING SCHEME

Drawing title
**TRAFFIC REGULATION MEASURES
SPEED LIMITS
SHEET 19 OF 21**

Regulation	REGULATION 5(2)(o)	
Purpose of issue	DCO APPLICATION	
State Code	Preliminary	
Project Stage	PCF 3	Drawing status
Scale at A1 (841x594mm)	1:2500	S4
Jacobs No.	B36601D1	Rev
Client no.	HE551497	P01

Drawing number	PIN	Originator	Volume
HE551497	JAC	LDC	-
Location	Type	Role	Number
SCHW	-DR-	C	0119

C:\working\jacobs_uk_highways_ssa\d01554545HE551497-LDC-SCHW-DR-C-0119.dwg - 09/08/2022 22:31:04 - A1Frame - KellyJE

Reproduced by permission of Ordnance Survey on behalf of HMSO. © Crown copyright and database right 2020. All rights reserved. Ordnance Survey Licence number 100030649.

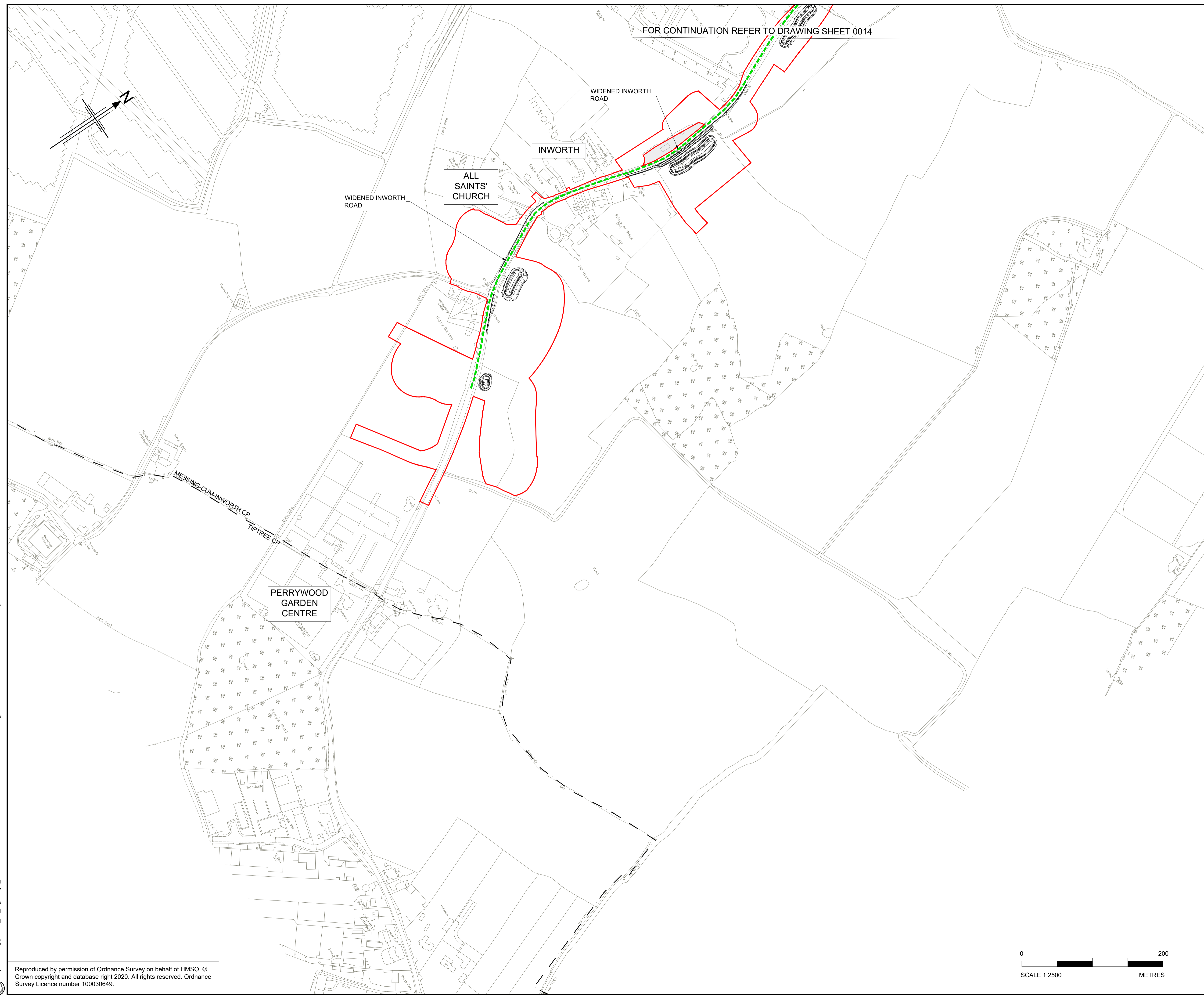
FOR CONTINUATION REFER TO LAYOUT

INSET B

INSET C

FOR CONTINUATION REFER TO INSET B

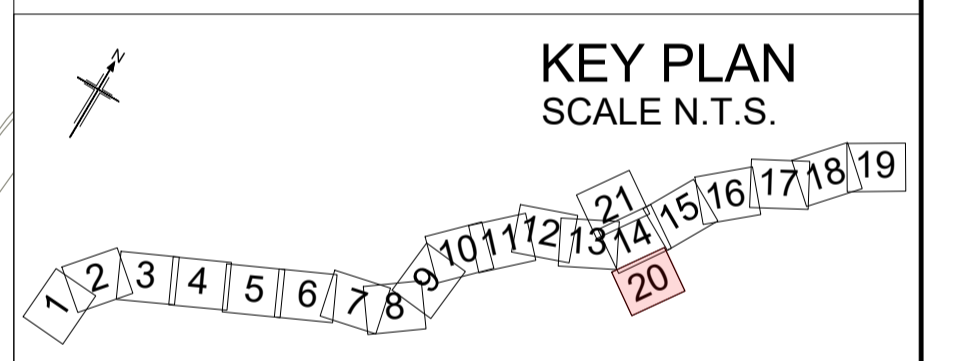
FOR CONTINUATION REFER TO DRAWING 810 LEFT



FOR CONTINUATION REFER TO DRAWING SHEET 0014

- NOTES:**
- ALL DIMENSIONS ARE IN METRES UNLESS OTHERWISE STATED
 - THIS PLAN SHOULD BE READ IN CONJUNCTION WITH OTHER APPLICATION DOCUMENTS IN PARTICULAR SCHEDULE 3 OF THE DEVELOPMENT CONSENT ORDER [TR010060/APP/2.3]

- LEGEND:**
- 30 MPH SPEED LIMIT (RESTRICTED ROAD)
 - 30 MPH SPEED LIMIT
 - 40 MPH SPEED LIMIT (DE-RESTRICTED ROAD)
 - 40 MPH SPEED LIMIT
 - 50 MPH SPEED LIMIT (DE-RESTRICTED ROAD)
 - 50 MPH SPEED LIMIT
 - NATIONAL SPEED LIMIT (DE-RESTRICTED ROAD)
 - NATIONAL SPEED LIMIT
 - VARIABLE SPEED LIMIT (DE-RESTRICTED ROAD)
 - VARIABLE SPEED LIMIT
 - TRAFFIC REGULATION MEASURE REFERENCE LABEL
 - PARISH BOUNDARY
 - ADMINISTRATIVE BOUNDARY
 - ORDER LIMITS
 - LAND NOT INCLUDED WITHIN THE ORDER LIMIT



Rev	Rev. Date	Purpose of revision	Drawn	Checked	Rev'd	Appr'd
-----	-----------	---------------------	-------	---------	-------	--------

Development Consent Order Number:		Development Consent Order Drawing Number:	
TR010060		TR010060/APP/2.3.1	

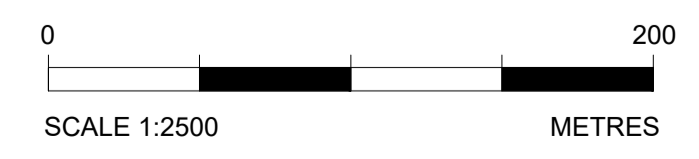


Project
A12 CHELMSFORD TO A120 WIDENING SCHEME

Drawing title
**TRAFFIC REGULATION MEASURES
SPEED LIMITS
SHEET 20 OF 21**

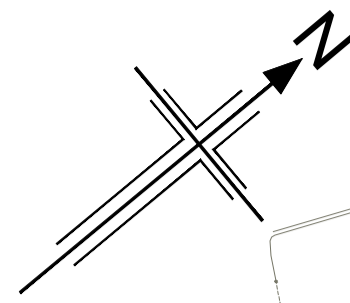
Regulation	REGULATION 5(2)(o)	
Purpose of issue	DCO APPLICATION	
State Code	Preliminary	
Project Stage	PCF 3	Drawing status
Scale at A1 (841x594mm)	1:2500	S4
Jacobs No.	B36601D1	Rev
Client no.	HE551497	P01

Drawing number	PIN	Originator	Volume
HE551497	JAC	LDC	-
Location	Type	Role	Number
SCHW	-DR-	C	0120



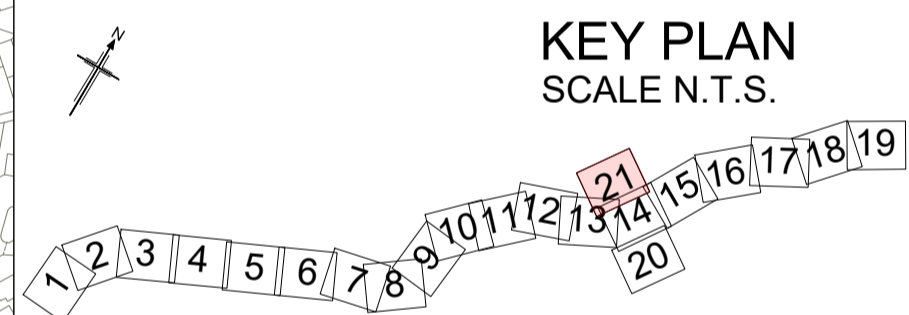
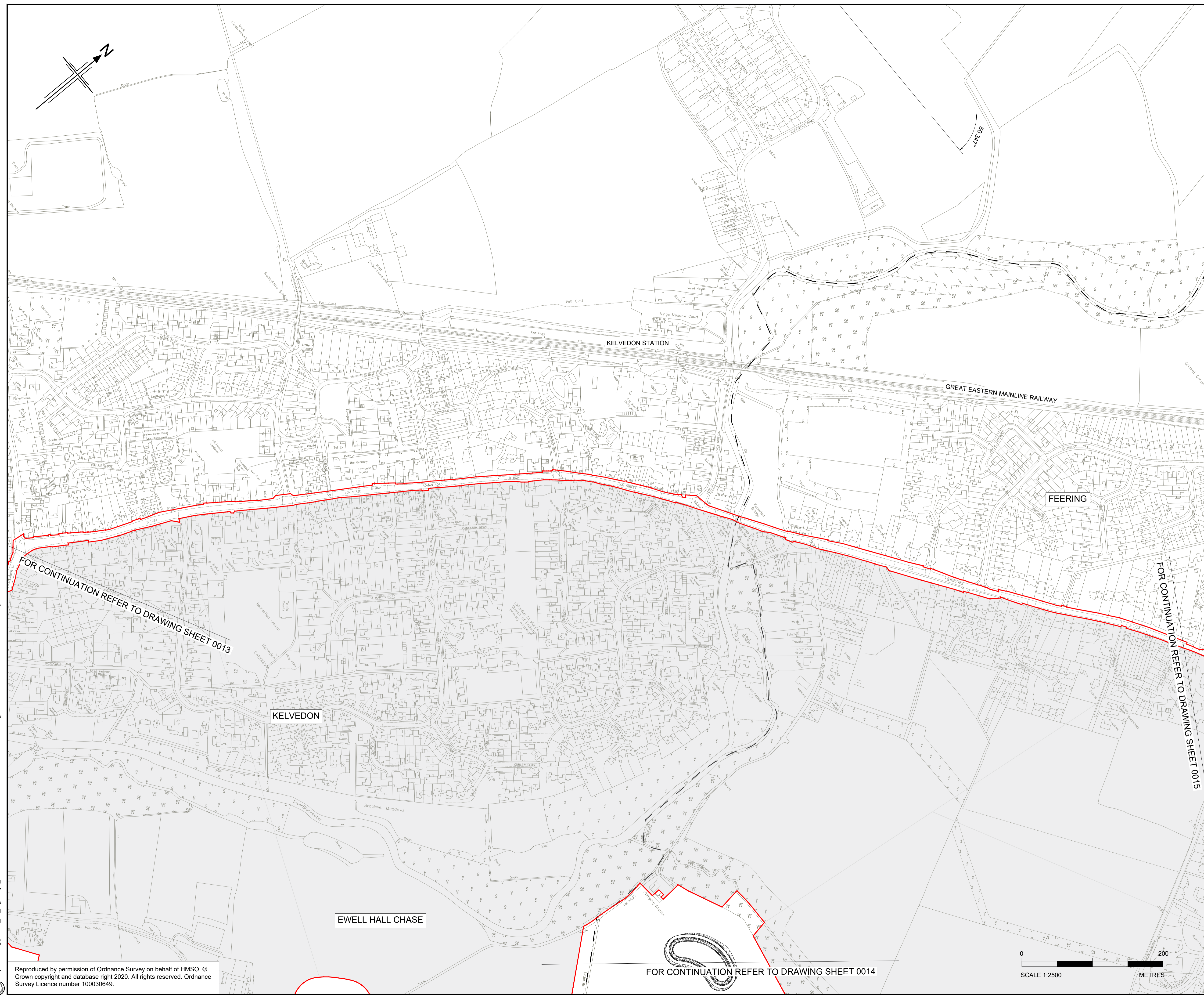
C:\working\jacobs_uk_highways_ssa\d01554545\HE551497\JAC-LDC-SCHW-DR-C-0120.dwg - 09/08/2022 22:31:59 - A1Frame - KellyJE

Reproduced by permission of Ordnance Survey on behalf of HMSO. © Crown copyright and database right 2020. All rights reserved. Ordnance Survey Licence number 100030649.



- NOTES:**
1. ALL DIMENSIONS ARE IN METRES UNLESS OTHERWISE STATED
 2. THIS PLAN SHOULD BE READ IN CONJUNCTION WITH OTHER APPLICATION DOCUMENTS IN PARTICULAR SCHEDULE 3 OF THE DEVELOPMENT CONSENT ORDER (TR010060/APP/2.3)

- LEGEND:**
- 30 MPH SPEED LIMIT (RESTRICTED ROAD)
 - 30 MPH SPEED LIMIT
 - 40 MPH SPEED LIMIT (DE-RESTRICTED ROAD)
 - 40 MPH SPEED LIMIT
 - 50 MPH SPEED LIMIT (DE-RESTRICTED ROAD)
 - 50 MPH SPEED LIMIT
 - NATIONAL SPEED LIMIT (DE-RESTRICTED ROAD)
 - NATIONAL SPEED LIMIT
 - VARIABLE SPEED LIMIT (DE-RESTRICTED ROAD)
 - VARIABLE SPEED LIMIT
 - TRAFFIC REGULATION MEASURE REFERENCE LABEL
 - PARISH BOUNDARY
 - ADMINISTRATIVE BOUNDARY
 - ORDER LIMITS
 - LAND NOT INCLUDED WITHIN THE ORDER LIMIT



P01	08/08/22	FINAL FOR DCO APPLICATION	JK	DB	CA	SG
Rev	Rev. Date	Purpose of revision	Drawn	Checked	Rev'd	Appr'd
Development Consent Order Number:			Development Consent Order Drawing Number:			
TR010060			TR010060/APP/2.3.1			



Project
A12 CHELMSFORD TO A120 WIDENING SCHEME

Drawing title
**TRAFFIC REGULATION MEASURES
SPEED LIMITS
SHEET 21 OF 21**

Regulation	REGULATION 5(2)(o)	
Purpose of issue	DCO APPLICATION	
State Code	Preliminary	
Project Stage	PCF3	Drawing status
Scale at A1 (841x594mm)	1:2500	S4
Jacobs No.	B36601D1	Rev
Client no.	HE551497	P01

Drawing number	PIN	Originator	Volume
HE551497	JAC	LDC	-
Location	Type	Role	Number
SCHW	-DR-	C	-0121

C:\working\jacobs_uk_highways_ssa\015545\HE551497\JAC-LDC-SCHW-DR-C-0121.dwg - 09/08/2022 22:56:17 - A1Frame - KellyJE

Reproduced by permission of Ordnance Survey on behalf of HMSO. © Crown copyright and database right 2020. All rights reserved. Ordnance Survey Licence number 100030649.



FOR CONTINUATION REFER TO DRAWING SHEET 0014

FOR CONTINUATION REFER TO DRAWING SHEET 0013

FOR CONTINUATION REFER TO DRAWING SHEET 0015